

5:45:22 PM  
 12/1/2021  
 C:\Projects\2018\18005\CONSTRUCTION\Plan Sheets\cd6284180\_cb\_11100.dgn

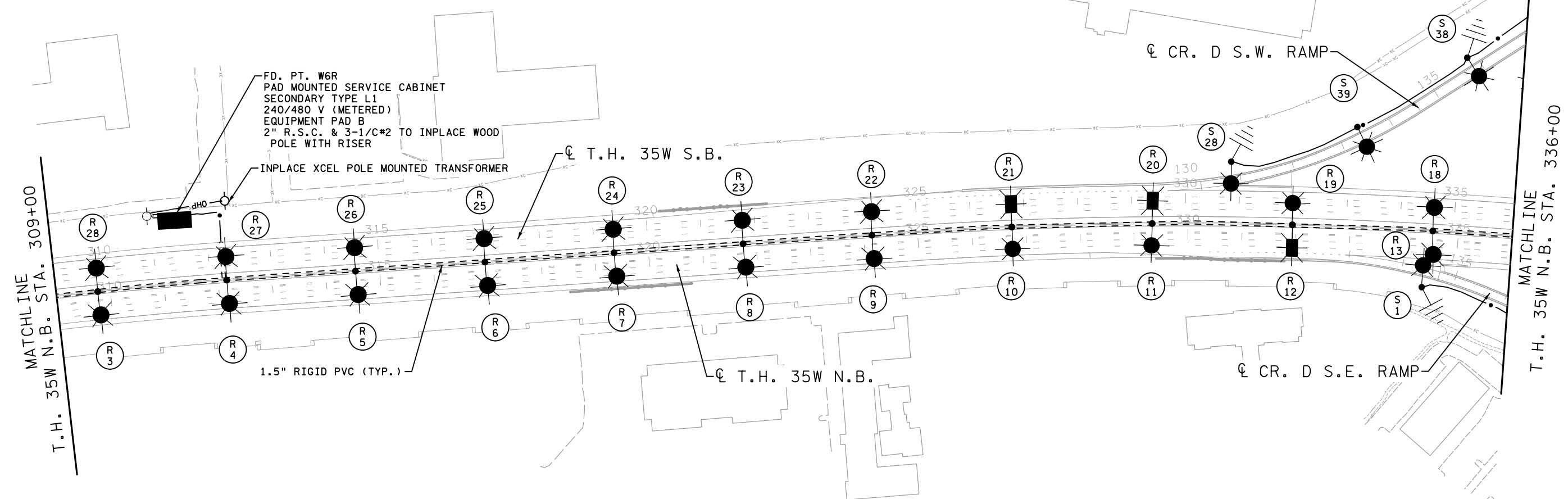
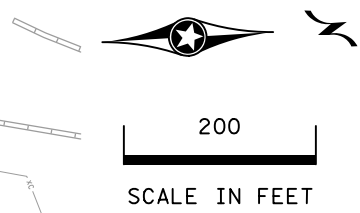
NO	DATE	DWN	CKD	REVISIONS
0	05/22/19	AKS	MPM	RFC DP T-6
1	12/18/19	AKS	MPM	RFC DP T-5
2	12/03/21			RECORD DRAWING



RECORD DRAWING NOTE: THESE RECORD DRAWINGS WERE DEVELOPED BASED ON THE PREVIOUS DRAWING REVISIONS AND INFORMATION TRANSMITTED FROM THE FIELD BY OTHERS. THE INFORMATION CONTAINED WITHIN THIS RECORD AS-BUILT PLAN REPRESENTS THE ACTUAL CONDITIONS FOR ALL CHANGES OF WHICH ALLIANT IS AWARE. FUTURE USERS OF THESE DRAWINGS SHOULD VERIFY AS-BUILT CONDITIONS IN THE FIELD IN ALL CIRCUMSTANCES.

**LIGHTING PLANS**  
 FD. PTS. W6N & W6P LAYOUT

**I-35W NORTH MNPASS DB (S.P. 6284-180)**  
 SHEET NO. LL30 OF LL67 SHEETS



W6R METER ADDRESS: 2899 HIGHWAY 35W NEW BRIGHTON 55112

2:47:10 PM 12/3/2021 \\projects\2018\18005\CONSTRUCTION\Plan\_Sheets\cd6284180\_cb\_11105.dgn

1	12/18/19	AKS	MPM	RFC DP T-5
2	05/27/20	AKS	MPM	FDC 194
3	12/03/21			RECORD DRAWING
NO	DATE	DWN	CKD	REVISIONS



RECORD DRAWING NOTE: THESE RECORD DRAWINGS WERE DEVELOPED BASED ON THE PREVIOUS DRAWING REVISIONS AND INFORMATION TRANSMITTED FROM THE FIELD BY OTHERS. THE INFORMATION CONTAINED WITHIN THIS RECORD AS-BUILT PLAN REPRESENTS THE ACTUAL CONDITIONS FOR ALL CHANGES OF WHICH ALLIANT IS AWARE. FUTURE USERS OF THESE DRAWINGS SHOULD VERIFY AS-BUILT CONDITIONS IN THE FIELD IN ALL CIRCUMSTANCES.

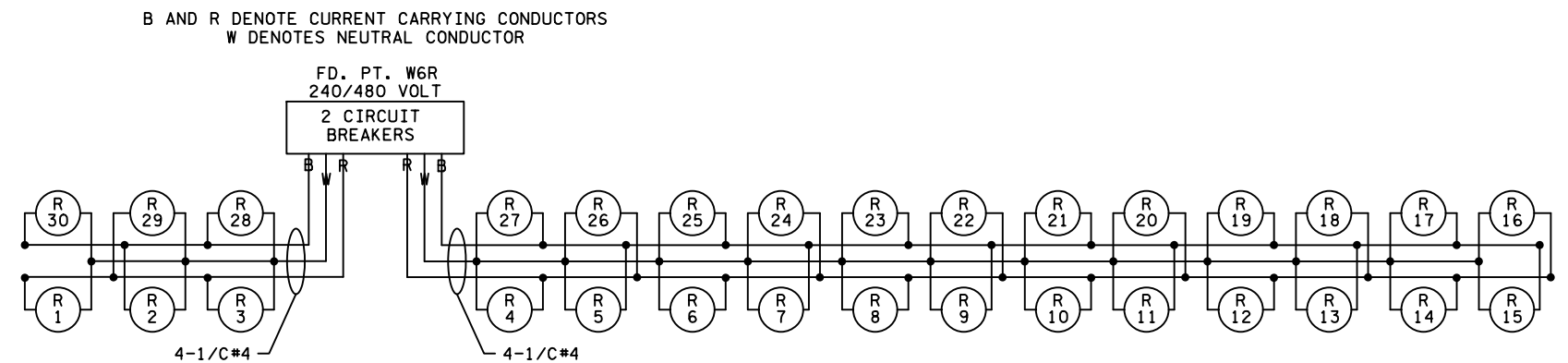
LIGHTING PLANS  
FD. PT. W6R LAYOUT

I-35W NORTH MNPASS DB (S.P. 6284-180)  
SHEET NO. LL32 OF LL67 SHEETS



FEEDPOINT W6R  
LIGHTING STANDARDS AND FOUNDATIONS

NO.	STATION	LT.	RT.	LOCATION	TYPE	LUMINAIRE
1	304+99	-		T.H. 35W N.B.	6BD-49	49 FOOT
30						49 FOOT
2	307+37	-		T.H. 35W N.B.	6BD-49	49 FOOT
29						49 FOOT
3	309+77	-		T.H. 35W N.B.	6BD-49	49 FOOT
28						49 FOOT
4	312+16	-		T.H. 35W N.B.	6BD-49	49 FOOT
27						49 FOOT
5	314+55	-		T.H. 35W N.B.	6BD-49	49 FOOT
26						49 FOOT
6	316+95	-		T.H. 35W N.B.	6BD-49	49 FOOT
25						49 FOOT
7	319+35	-		T.H. 35W N.B.	6BD-49	49 FOOT
24						49 FOOT
8	321+75	-		T.H. 35W N.B.	6BD-49	49 FOOT
23						49 FOOT
9	324+15	-		T.H. 35W N.B.	6BD-49	49 FOOT
22						49 FOOT
10	326+75	-		T.H. 35W N.B.	6BD-49	49 FOOT
21						5 LANE
11	329+34	-		T.H. 35W N.B.	6BD-49	49 FOOT
20						5 LANE
12	331+93	-		T.H. 35W N.B.	6BD-49	49 FOOT
19						49 FOOT
13	334+52	-		T.H. 35W N.B.	6BD-49	49 FOOT
18						49 FOOT
14	337+11	-		T.H. 35W N.B.	6BD-49	49 FOOT
17						49 FOOT
15	339+72	-		T.H. 35W N.B.	6BD-49	49 FOOT
16						5 LANE



5:45:36 PM  
 12/17/2021  
 I:\Projects\2018\18005\CONSTRUCTION\Plan Sheets\cd6284180\_cd\_11106.dgn

NO	DATE	DWN	CKD	REVISIONS
0	05/22/19	AKS	MPM	RFC DP T-6
1	12/18/19	AKS	MPM	RFC DP T-5
2	12/03/21			RECORD DRAWING



RECORD DRAWING NOTE: THESE RECORD DRAWINGS WERE DEVELOPED BASED ON THE PREVIOUS DRAWING REVISIONS AND INFORMATION TRANSMITTED FROM THE FIELD BY OTHERS. THE INFORMATION CONTAINED WITHIN THIS RECORD AS-BUILT PLAN REPRESENTS THE ACTUAL CONDITIONS FOR ALL CHANGES OF WHICH ALLIANT IS AWARE. FUTURE USERS OF THESE DRAWINGS SHOULD VERIFY AS-BUILT CONDITIONS IN THE FIELD IN ALL CIRCUMSTANCES.

LIGHTING PLANS  
FD. PT. W6R CHART & WIRING DIAGRAM

I-35W NORTH MNPASS DB (S.P. 6284-180)  
SHEET NO. LL33 OF LL67 SHEETS