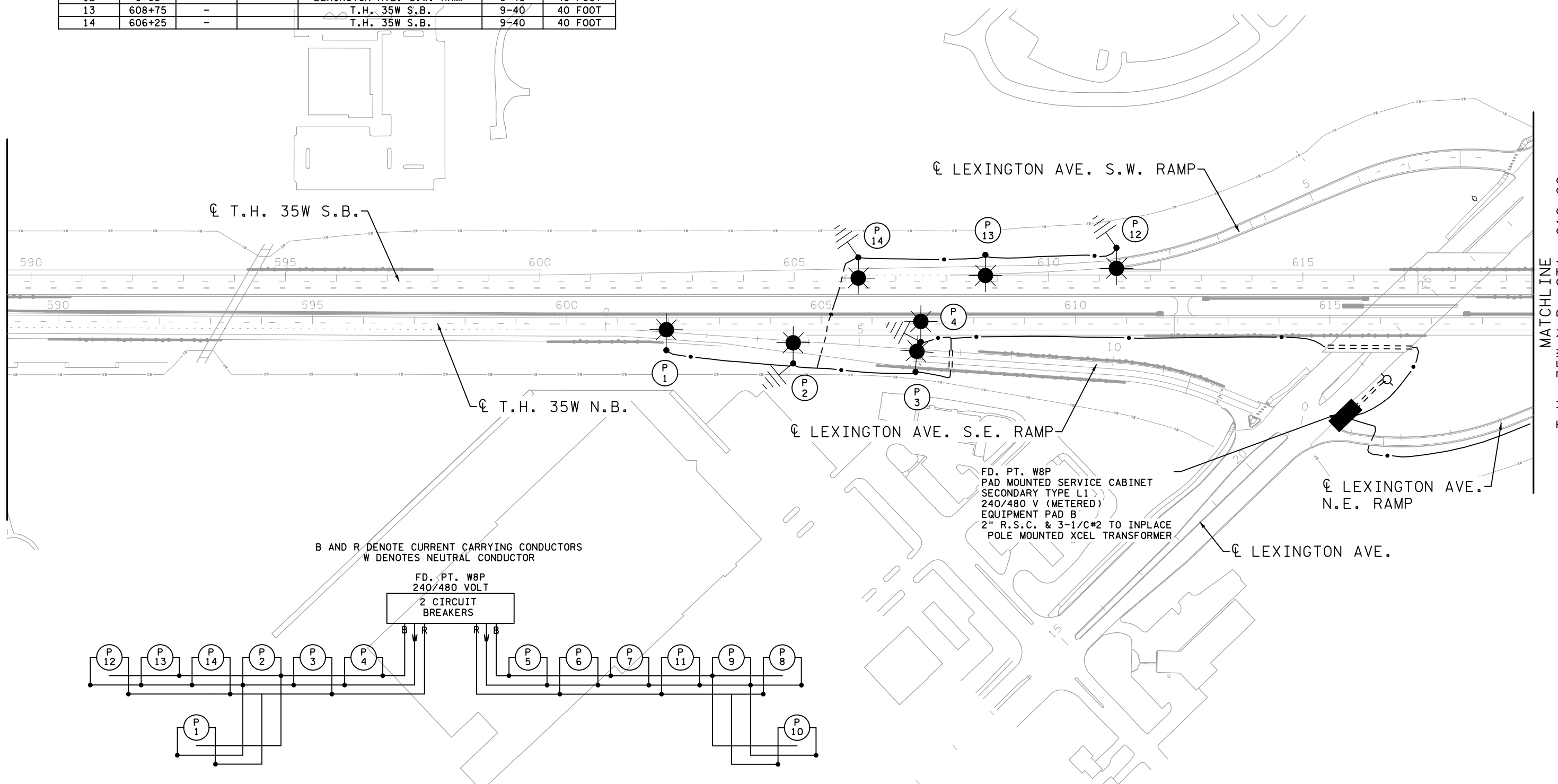
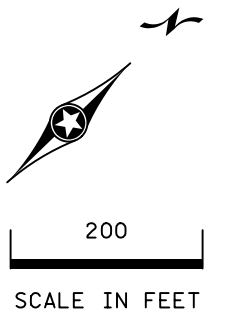
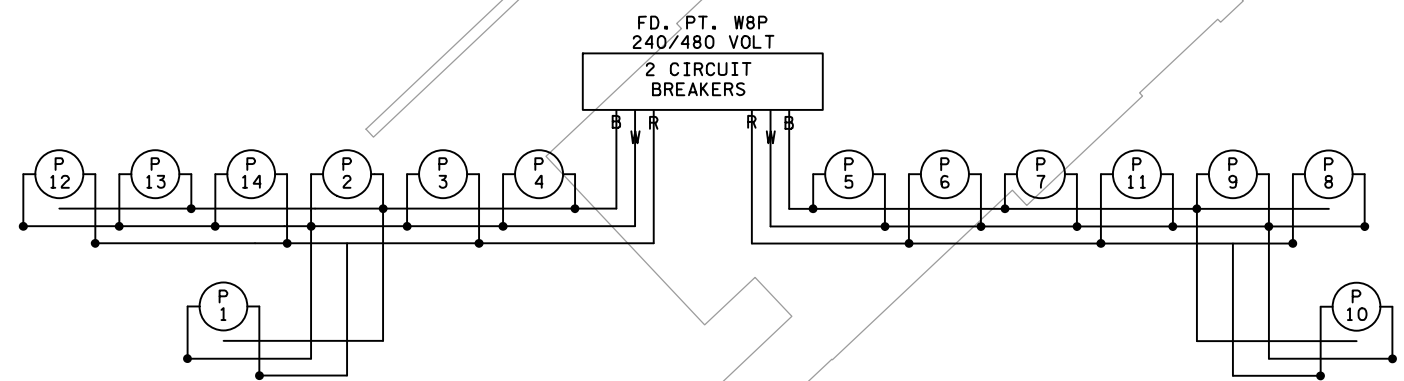


FEEDPOINT W8P LIGHTING STANDARDS AND FOUNDATIONS						
NO.	STATION	LT.	RT.	LOCATION	TYPE	LUMINAIRE
1	1+22		-	LEXINGTON AVE. S.E. RAMP	9-40	40 FOOT
2	3+74		-	LEXINGTON AVE. S.E. RAMP	9-40	40 FOOT
3	6+14		-	LEXINGTON AVE. S.E. RAMP	9-40	40 FOOT
4	606+95		-	T.H. 35W N.B.	9-40	40 FOOT
5	9+20		-	LEXINGTON AVE. N.E. RAMP	9-40	40 FOOT
6	625+75		-	T.H. 35W N.B.	9-40	40 FOOT
7	628+25		-	T.H. 35W N.B.	9-40	40 FOOT
8	632+48		-	T.H. 35W S.B.	9-40	40 FOOT
9	629+98		-	T.H. 35W S.B.	9-40	40 FOOT
10	2+17		-	LEXINGTON AVE. N.W. RAMP	9-40	40 FOOT
11	627+48		-	T.H. 35W S.B.	9-40	40 FOOT
12	9+03		-	LEXINGTON AVE. S.W. RAMP	9-40	40 FOOT
13	608+75		-	T.H. 35W S.B.	9-40	40 FOOT
14	606+25		-	T.H. 35W S.B.	9-40	40 FOOT



B AND R DENOTE CURRENT CARRYING CONDUCTORS  
W DENOTES NEUTRAL CONDUCTOR



W8P METER ADDRESS: 10365 LEXINGTON AVE N BLAINE 55014

E:\48-55-PM\12/17/2021\Projects\2018\18005\CONSTRUCTION\Plan\_Sheets\cd6284180\_cd\_11185.dgn

NO	DATE	DWN	CKD	REVISIONS
0	05/22/19	AKS	MPM	RFC DP T-6
1	12/18/19	AKS	MPM	RFC DP T-5
2	12/03/21			RECORD DRAWING



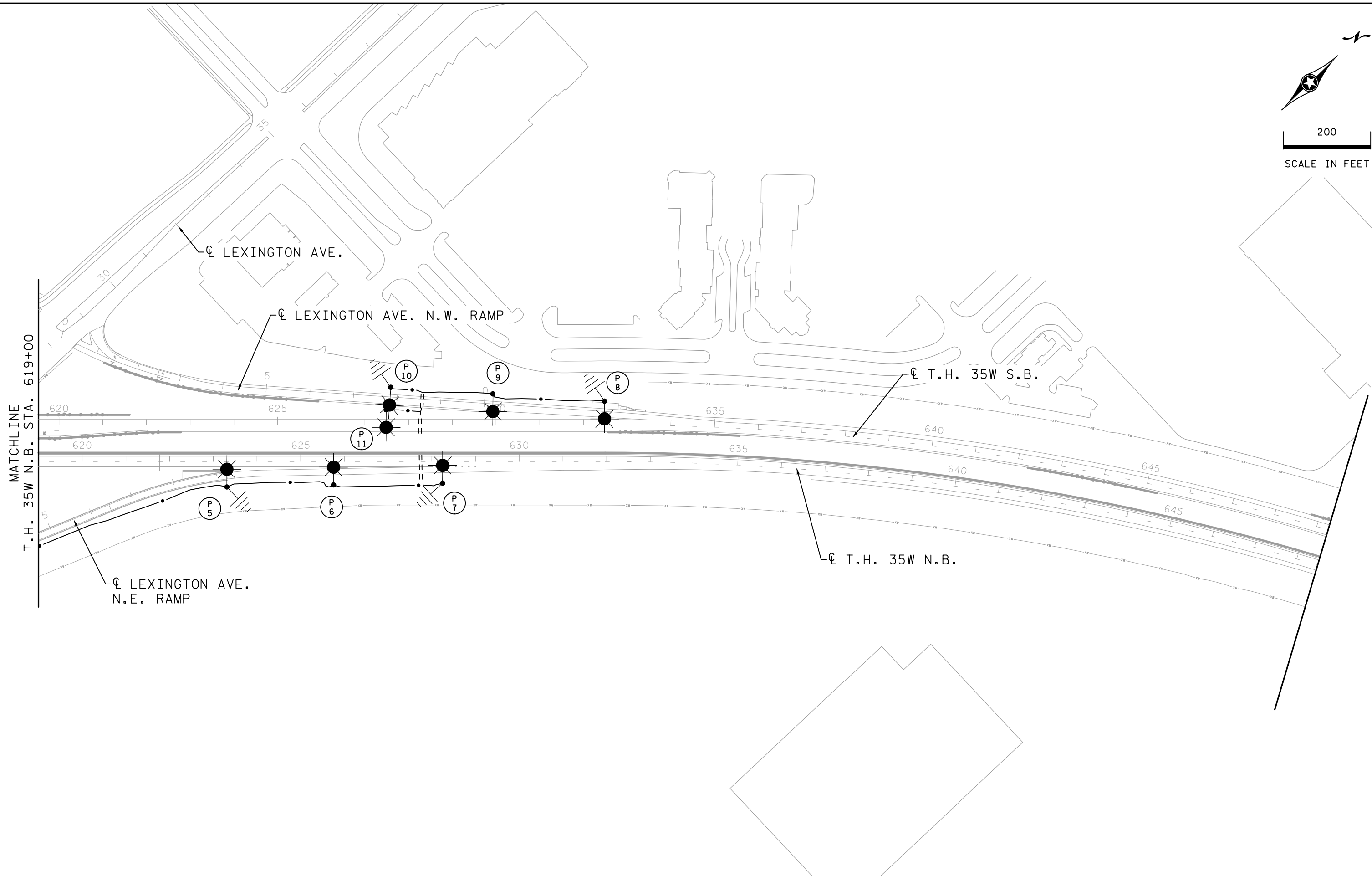
RECORD DRAWING NOTE: THESE RECORD DRAWINGS WERE DEVELOPED BASED ON THE PREVIOUS DRAWING REVISIONS AND INFORMATION TRANSMITTED FROM THE FIELD BY OTHERS. THE INFORMATION CONTAINED WITHIN THIS RECORD AS-BUILT PLAN REPRESENTS THE ACTUAL CONDITIONS FOR ALL CHANGES OF WHICH ALLIANT IS AWARE. FUTURE USERS OF THESE DRAWINGS SHOULD VERIFY AS-BUILT CONDITIONS IN THE FIELD IN ALL CIRCUMSTANCES.

LIGHTING PLANS  
FD. PT. W8P LAYOUT

I-35W NORTH MNPASS DB (S.P. 6284-180)  
SHEET NO. LL61 OF LL67 SHEETS



200  
SCALE IN FEET



5:49:01 PM  
12/17/2021  
C:\Projects\2018\18005\CONSTRUCTION\Plan Sheets\cd6284180\_cb\_11190.dgn

0	05/22/19	AKS	MPM	RFC DP T-6
1	12/18/19	AKS	MPM	RFC DP T-5
2	12/03/21			RECORD DRAWING
NO	DATE	DWN	CKD	REVISIONS



RECORD DRAWING NOTE: THESE RECORD DRAWINGS WERE DEVELOPED BASED ON THE PREVIOUS DRAWING REVISIONS AND INFORMATION TRANSMITTED FROM THE FIELD BY OTHERS. THE INFORMATION CONTAINED WITHIN THIS RECORD AS-BUILT PLAN REPRESENTS THE ACTUAL CONDITIONS FOR ALL CHANGES OF WHICH ALLIANT IS AWARE. FUTURE USERS OF THESE DRAWINGS SHOULD VERIFY AS-BUILT CONDITIONS IN THE FIELD IN ALL CIRCUMSTANCES.

LIGHTING PLANS  
FD. PT. W8P LAYOUT

I-35W NORTH MNPASS DB (S.P. 6284-180)  
SHEET NO. LL62 OF LL67 SHEETS