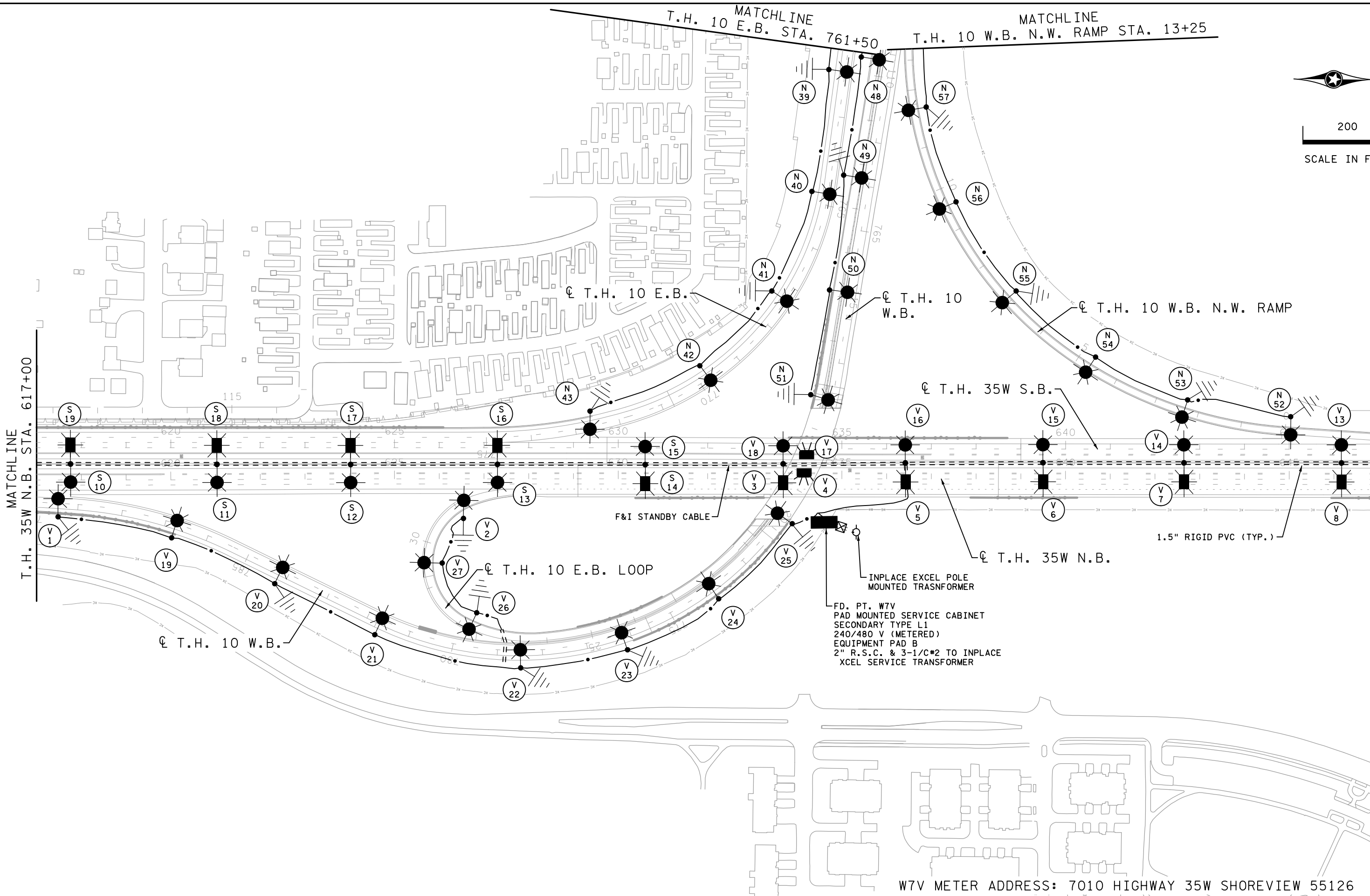
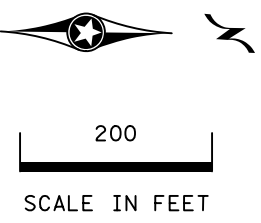


MATCHLINE T.H. 10 E.B. STA. 761+50 MATCHLINE T.H. 10 W.B. N.W. RAMP STA. 13+25



FD. PT. W7V  
 PAD MOUNTED SERVICE CABINET  
 SECONDARY TYPE L1  
 240/480 V (METERED)  
 EQUIPMENT PAD B  
 2" R.S.C. & 3-1/2" C#2 TO INPLACE  
 XCEL SERVICE TRANSFORMER

W7V METER ADDRESS: 7010 HIGHWAY 35W SHOREVIEW 55126

2:48:25 PM  
 12/3/2021  
 C:\Projects\2018\18005\CONSTRUCTION\Plan Sheets\cd6284180\_cb\_11160.dgn

2	12/18/19	AKS	MPM	RFC DP T-5
3	07/22/20	AKS	MPM	FDC 249
4	12/03/21			RECORD DRAWING
NO	DATE	DWN	CKD	REVISIONS



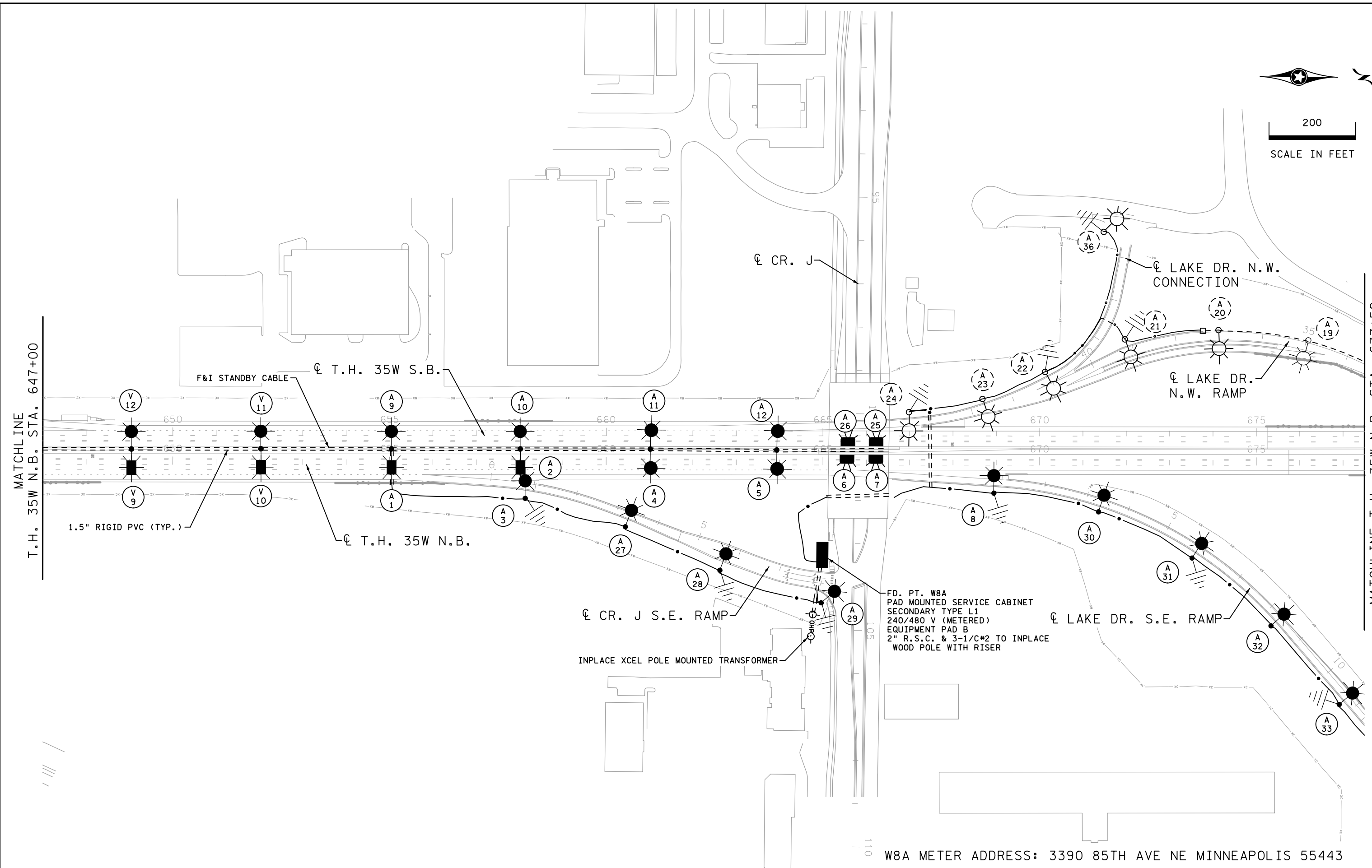
RECORD DRAWING NOTE: THESE RECORD DRAWINGS WERE DEVELOPED BASED ON THE PREVIOUS DRAWING REVISIONS AND INFORMATION TRANSMITTED FROM THE FIELD BY OTHERS. THE INFORMATION CONTAINED WITHIN THIS RECORD AS-BUILT PLAN REPRESENTS THE ACTUAL CONDITIONS FOR ALL CHANGES OF WHICH ALLIANT IS AWARE. FUTURE USERS OF THESE DRAWINGS SHOULD VERIFY AS-BUILT CONDITIONS IN THE FIELD IN ALL CIRCUMSTANCES.

LIGHTING PLANS  
 FD. PT. W7V LAYOUT

I-35W NORTH MNPASS DB (S.P. 6284-180)  
 SHEET NO. LL54 OF LL67 SHEETS



200  
SCALE IN FEET



FD. PT. W8A  
PAD MOUNTED SERVICE CABINET  
SECONDARY TYPE L1  
240/480 V (METERED)  
EQUIPMENT PAD B  
2" R.S.C. & 3-1/C#2 TO INPLACE  
WOOD POLE WITH RISER

INPLACE XCEL POLE MOUNTED TRANSFORMER

W8A METER ADDRESS: 3390 85TH AVE NE MINNEAPOLIS 55443

21:48:31 PM  
12/3/2021  
C:\Projects\2018\18005\CONSTRUCTION\Plan Sheets\cd6284180\_cb\_11165.dgn

3	1/14/20	LEW	MPM	RFC DP T-5
4	05/27/20	AKS	MPM	FDC 194
5	12/03/21			RECORD DRAWING
NO	DATE	DWN	CKD	REVISIONS



RECORD DRAWING NOTE: THESE RECORD DRAWINGS WERE DEVELOPED BASED ON THE PREVIOUS DRAWING REVISIONS AND INFORMATION TRANSMITTED FROM THE FIELD BY OTHERS. THE INFORMATION CONTAINED WITHIN THIS RECORD AS-BUILT PLAN REPRESENTS THE ACTUAL CONDITIONS FOR ALL CHANGES OF WHICH ALLIANT IS AWARE. FUTURE USERS OF THESE DRAWINGS SHOULD VERIFY AS-BUILT CONDITIONS IN THE FIELD IN ALL CIRCUMSTANCES.

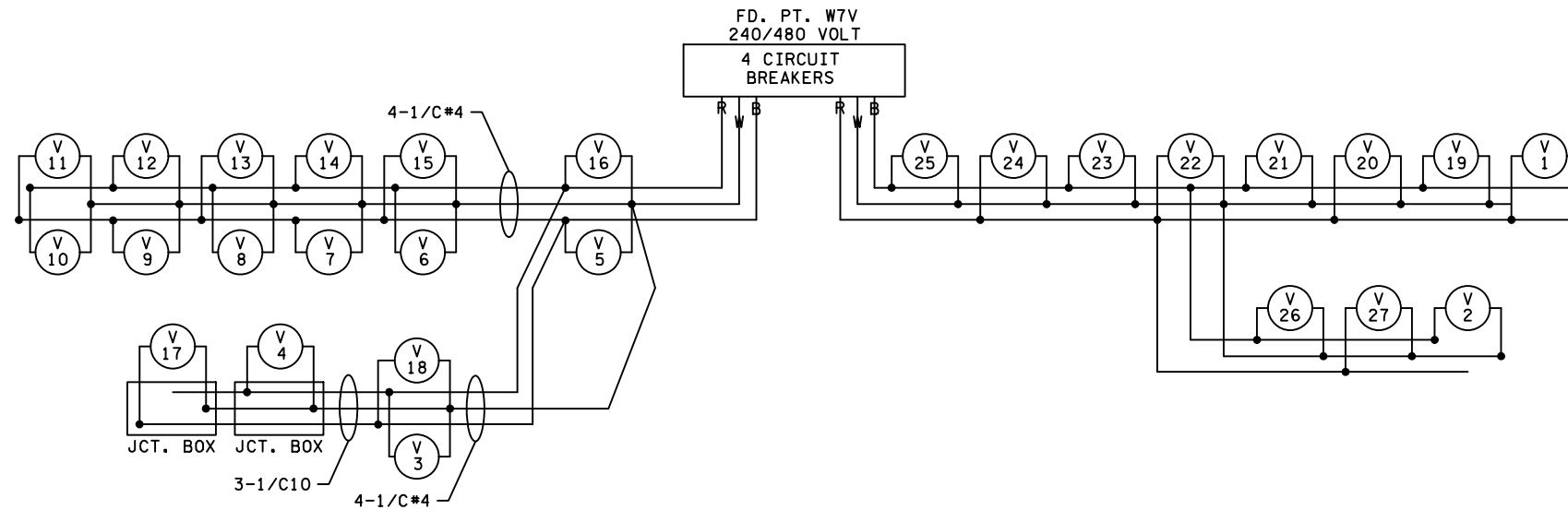
LIGHTING PLANS  
FD. PT. W8A LAYOUT

I-35W NORTH MNPASS DB (S.P. 6284-180)  
SHEET NO. LL56 OF LL67 SHEETS

FEEDPOINT W7V  
LIGHTING STANDARDS AND FOUNDATIONS

NO.	STATION	LT.	RT.	LOCATION	TYPE	LUMINAIRE
1	789+43	-	-	T.H. 10 W.B.	9-49	49 FOOT
2	30+99	-	-	T.H. 10 E.B. LOOP	9-49	49 FOOT
3	633+69	-		T.H. 35W N.B.	6BD-49	5 LANE
18						49 FOOT
4	634+16	-		T.H. 35W N.B.	UNDERPASS	LED
5	636+42	-		T.H. 35W N.B.	6BD-49	5 LANE
16						49 FOOT
6	639+50	-		T.H. 35W N.B.	6BD-49	5 LANE
15						49 FOOT
7	642+65	-		T.H. 35W N.B.	6BD-49	5 LANE
14						49 FOOT
8	646+17	-		T.H. 35W N.B.	6BD-49	5 LANE
13						49 FOOT
9	649+05	-		T.H. 35W N.B.	6BD-49	5 LANE
12						49 FOOT
10	652+03	-		T.H. 35W N.B.	6BD-49	5 LANE
11						49 FOOT
17	634+21	-		T.H. 35W S.B.	UNDERPASS	LED
19	786+76	-		T.H. 10 W.B.	9-49	49 FOOT
20	784+19	-		T.H. 10 W.B.	9-49	49 FOOT
21	781+69	-		T.H. 10 W.B.	9-49	49 FOOT
22	778+48	-		T.H. 10 W.B.	9-49	49 FOOT
23	776+17	-		T.H. 10 W.B.	9-49	49 FOOT
24	773+94	-		T.H. 10 W.B.	9-49	49 FOOT
25	771+68	-		T.H. 10 W.B.	9-49	49 FOOT
26	27+75	-	-	T.H. 10 E.B. LOOP	9-40	40 FOOT
27	29+55	-	-	T.H. 10 E.B. LOOP	9-40	40 FOOT

B AND R DENOTE CURRENT CARRYING CONDUCTORS  
W DENOTES NEUTRAL CONDUCTOR



5:48:24 PM 12/17/2021 E:\Projects\2018\180051\CONSTRUCTION\Plan Sheets\cd6284180\_cd\_11161.dgn

NO	DATE	DWN	CKD	REVISIONS
0	05/22/19	AKS	MPM	RFC DP T-6
1	12/18/19	AKS	MPM	RFC DP T-5
2	12/03/21			RECORD DRAWING



RECORD DRAWING NOTE: THESE RECORD DRAWINGS WERE DEVELOPED BASED ON THE PREVIOUS DRAWING REVISIONS AND INFORMATION TRANSMITTED FROM THE FIELD BY OTHERS. THE INFORMATION CONTAINED WITHIN THIS RECORD AS-BUILT PLAN REPRESENTS THE ACTUAL CONDITIONS FOR ALL CHANGES OF WHICH ALLIANT IS AWARE. FUTURE USERS OF THESE DRAWINGS SHOULD VERIFY AS-BUILT CONDITIONS IN THE FIELD IN ALL CIRCUMSTANCES.

LIGHTING PLANS  
FD. PT. W7V CHART

I-35W NORTH MNPASS DB (S.P. 6284-180)  
SHEET NO. LL55 OF LL67 SHEETS