

5:47:35 PM  
 12/11/2021  
 C:\Projects\2018\18005\CONSTRUCTION\Plan Sheets\cd6284180\_cb\_11140.dgn

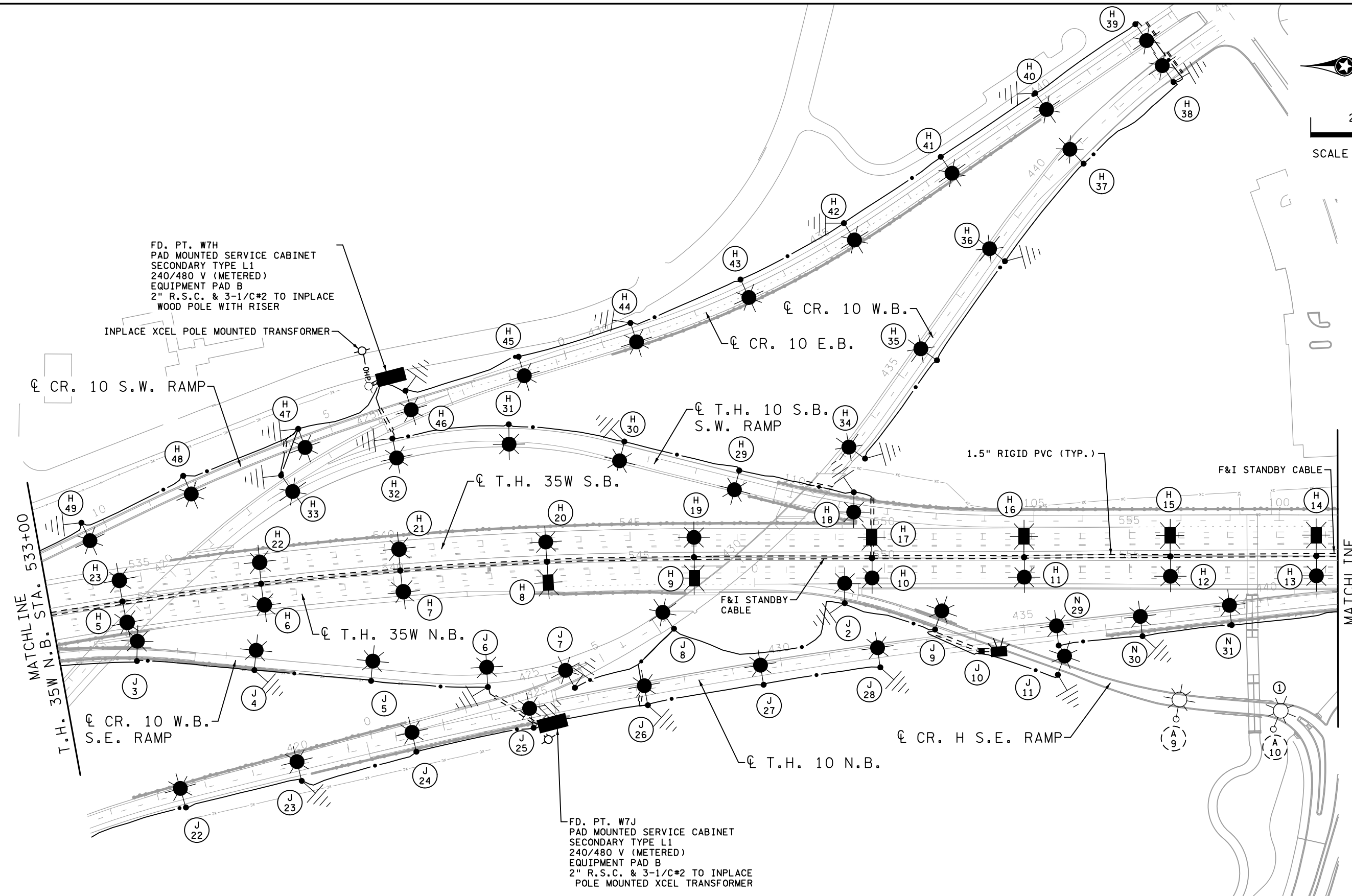
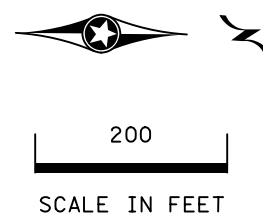
NO	DATE	DWN	CKD	REVISIONS
0	05/22/19	AKS	MPM	RFC DP T-6
1	12/18/19	AKS	MPM	RFC DP T-5
2	12/03/21			RECORD DRAWING



**RECORD DRAWING NOTE:** THESE RECORD DRAWINGS WERE DEVELOPED BASED ON THE PREVIOUS DRAWING REVISIONS AND INFORMATION TRANSMITTED FROM THE FIELD BY OTHERS. THE INFORMATION CONTAINED WITHIN THIS RECORD AS-BUILT PLAN REPRESENTS THE ACTUAL CONDITIONS FOR ALL CHANGES OF WHICH ALLIANT IS AWARE. FUTURE USERS OF THESE DRAWINGS SHOULD VERIFY AS-BUILT CONDITIONS IN THE FIELD IN ALL CIRCUMSTANCES.

**LIGHTING PLANS**  
 FD. PT. W7E LAYOUT

**I-35W NORTH MNPASS DB (S.P. 6284-180)**  
 SHEET NO. LL45 OF LL67 SHEETS



W7H METER ADDRESS: 4900 HWY 8 MOUNDS VIEW 55112  
 W7J METER ADDRESS: 4680 HIGHWAY 35W ARDEN HILLS 55112

SPECIFIC NOTE:  
 ① INPLACE RAMSEY COUNTY RD H RAB SYSTEM LIGHTING UNIT.

2:48:01 PM 12/23/2021 C:\Projects\2018\18005\CONSTRUCTION\Plan\_Sheets\cd6284180\_cb\_11145.dgn

1	12/18/19	AKS	MPM	RFC DP T-5
2	05/27/20	AKS	MPM	FDC 194
3	12/03/21			RECORD DRAWING
NO	DATE	DWN	CKD	REVISIONS



RECORD DRAWING NOTE: THESE RECORD DRAWINGS WERE DEVELOPED BASED ON THE PREVIOUS DRAWING REVISIONS AND INFORMATION TRANSMITTED FROM THE FIELD BY OTHERS. THE INFORMATION CONTAINED WITHIN THIS RECORD AS-BUILT PLAN REPRESENTS THE ACTUAL CONDITIONS FOR ALL CHANGES OF WHICH ALLIANT IS AWARE. FUTURE USERS OF THESE DRAWINGS SHOULD VERIFY AS-BUILT CONDITIONS IN THE FIELD IN ALL CIRCUMSTANCES.

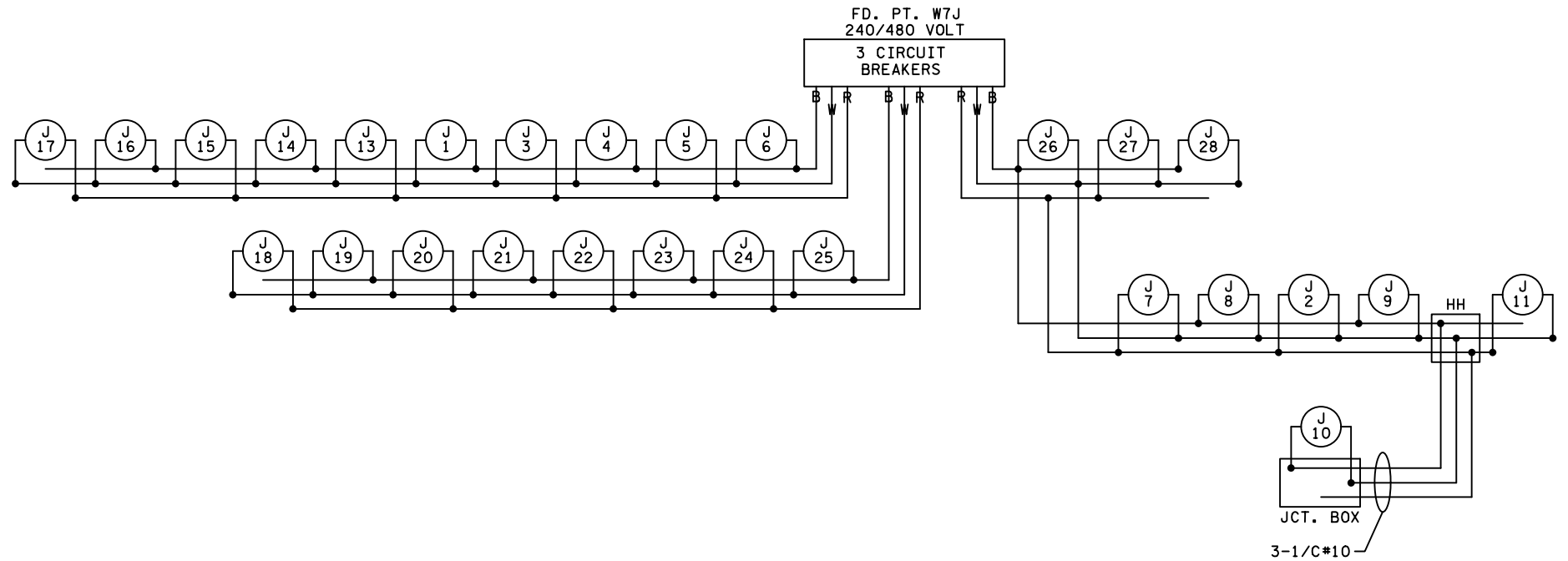
LIGHTING PLANS  
 FD. PTS. W7H & W7J LAYOUT

I-35W NORTH MNPASS DB (S.P. 6284-180)  
 SHEET NO. LL47 OF LL67 SHEETS

FEEDPOINT W7J  
LIGHTING STANDARDS AND FOUNDATIONS

NO.	STATION	LT.	RT.	LOCATION	TYPE	LUMINAIRE
1	2+80		-	C.R. 10 W.B. S.E. RAMP	9-49	49 FOOT
2	1+88		-	C.R. H S.E. RAMP	9-49	49 FOOT
3	5+18		-	C.R. 10 W.B. S.E. RAMP	9-40	40 FOOT
4	7+60		-	C.R. 10 W.B. S.E. RAMP	9-40	40 FOOT
5	10+00		-	C.R. 10 W.B. S.E. RAMP	9-40	40 FOOT
6	12+40		-	C.R. 10 W.B. S.E. RAMP	9-40	40 FOOT
7	425+75		-	C.R. 10 W.B.	9-40	40 FOOT
8	428+07		-	C.R. 10 W.B.	9-40	40 FOOT
9	3+82		-	C.R. H S.E. RAMP	9-40	40 FOOT
10	5+23		-	C.R. H S.E. RAMP	UNDERPASS	LED
11	6+50		-	C.R. H S.E. RAMP	9-40	40 FOOT
13	416+05	-	-	T.H. 10 S.B.	9-40	40 FOOT
14	413+61	-	-	T.H. 10 S.B.	9-40	40 FOOT
15	411+11	-	-	T.H. 10 S.B.	9-40	40 FOOT
16	408+81	-	-	T.H. 10 S.B.	9-40	40 FOOT
17	406+32	-	-	T.H. 10 S.B.	9-40	40 FOOT
18	407+79	-	-	T.H. 10 N.B.	9-40	40 FOOT
19	410+25	-	-	T.H. 10 N.B.	9-40	40 FOOT
20	412+73	-	-	T.H. 10 N.B.	9-40	40 FOOT
21	415+07	-	-	T.H. 10 N.B.	9-40	40 FOOT
22	417+50	-	-	T.H. 10 N.B.	9-40	40 FOOT
23	419+93	-	-	T.H. 10 N.B.	9-40	40 FOOT
24	422+34	-	-	T.H. 10 N.B.	9-40	40 FOOT
25	424+79	-	-	T.H. 10 N.B.	9-40	40 FOOT
26	427+17	-	-	T.H. 10 N.B.	9-40	40 FOOT
27	429+57	-	-	T.H. 10 N.B.	9-40	40 FOOT
28	431+99	-	-	T.H. 10 N.B.	9-40	40 FOOT

DASHED LINE INDICATED INPLACE ITEMS  
B AND R DENOTE CURRENT CARRYING CONDUCTORS  
W DENOTES NEUTRAL CONDUCTOR



2:48:06 PM 12/3/2021 \\Projects\2018\18005\CONSTRUCTION\Plan Sheets\cd6284180\_cb\_11147.dgn

1	12/18/19	AKS	MPM	RFC DP T-5
2	05/27/20	AKS	MPM	FDC 194
3	12/03/21			RECORD DRAWING
NO	DATE	DWN	CKD	REVISIONS



RECORD DRAWING NOTE: THESE RECORD DRAWINGS WERE DEVELOPED BASED ON THE PREVIOUS DRAWING REVISIONS AND INFORMATION TRANSMITTED FROM THE FIELD BY OTHERS. THE INFORMATION CONTAINED WITHIN THIS RECORD AS-BUILT PLAN REPRESENTS THE ACTUAL CONDITIONS FOR ALL CHANGES OF WHICH ALLIANT IS AWARE. FUTURE USERS OF THESE DRAWINGS SHOULD VERIFY AS-BUILT CONDITIONS IN THE FIELD IN ALL CIRCUMSTANCES.

LIGHTING PLANS  
FD. PT. W7J CHART & WIRING DIAGRAM

I-35W NORTH MNPASS DB (S.P. 6284-180)  
SHEET NO. LL49 OF LL67 SHEETS