

W6R METER ADDRESS: 2899 HIGHWAY 35W NEW BRIGHTON 55112

2:47:10 PM 12/3/2021 \\Projects\2018\18005\CONSTRUCTION\Plan Sheets\cd6284180\_cb\_11105.dgn

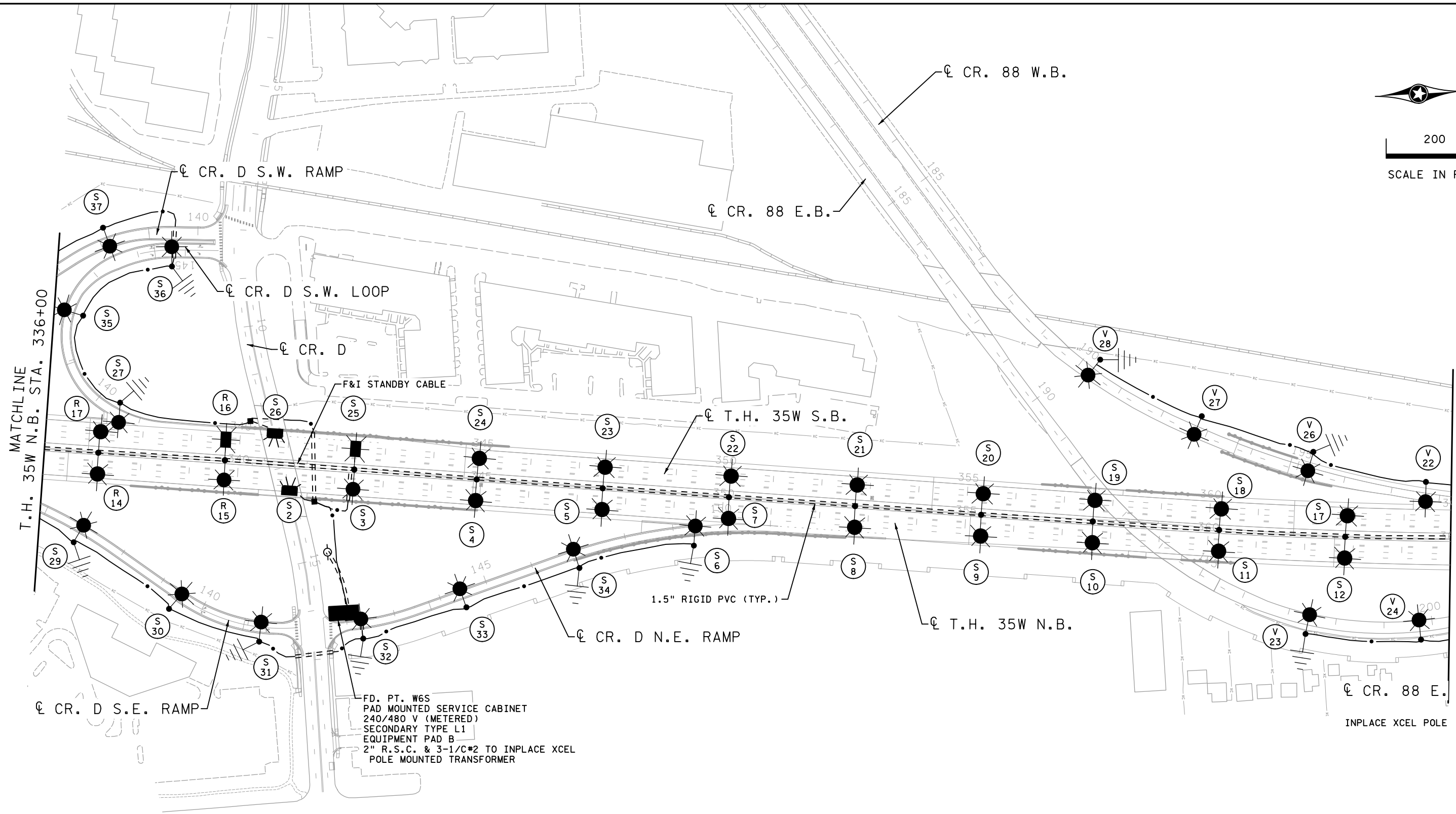
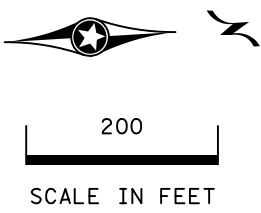
1	12/18/19	AKS	MPM	RFC DP T-5
2	05/27/20	AKS	MPM	FDC 194
3	12/03/21			RECORD DRAWING
NO	DATE	DWN	CKD	REVISIONS



RECORD DRAWING NOTE: THESE RECORD DRAWINGS WERE DEVELOPED BASED ON THE PREVIOUS DRAWING REVISIONS AND INFORMATION TRANSMITTED FROM THE FIELD BY OTHERS. THE INFORMATION CONTAINED WITHIN THIS RECORD AS-BUILT PLAN REPRESENTS THE ACTUAL CONDITIONS FOR ALL CHANGES OF WHICH ALLIANT IS AWARE. FUTURE USERS OF THESE DRAWINGS SHOULD VERIFY AS-BUILT CONDITIONS IN THE FIELD IN ALL CIRCUMSTANCES.

LIGHTING PLANS  
FD. PT. W6R LAYOUT

I-35W NORTH MNPASS DB (S.P. 6284-180)  
SHEET NO. LL32 OF LL67 SHEETS



FD. PT. W6S  
 PAD MOUNTED SERVICE CABINET  
 240/480 V (METERED)  
 SECONDARY TYPE L1  
 EQUIPMENT PAD B  
 2" R.S.C. & 3-1/C#2 TO INPLACE XCEL  
 POLE MOUNTED TRANSFORMER

W6S METER ADDRESS: 200 COUNTY RD D W NEW BRIGHTON 55112

LIGHTING PLANS  
 FD. PT. W6S LAYOUT

I-35W NORTH MNPASS DB (S.P. 6284-180)  
 SHEET NO. LL34 OF LL67 SHEETS

5:45:43 PM 12/17/2021 E:\Projects\2018\18005\CONSTRUCTION\Plan Sheets\cd6284180\_cb\_11110.dgn

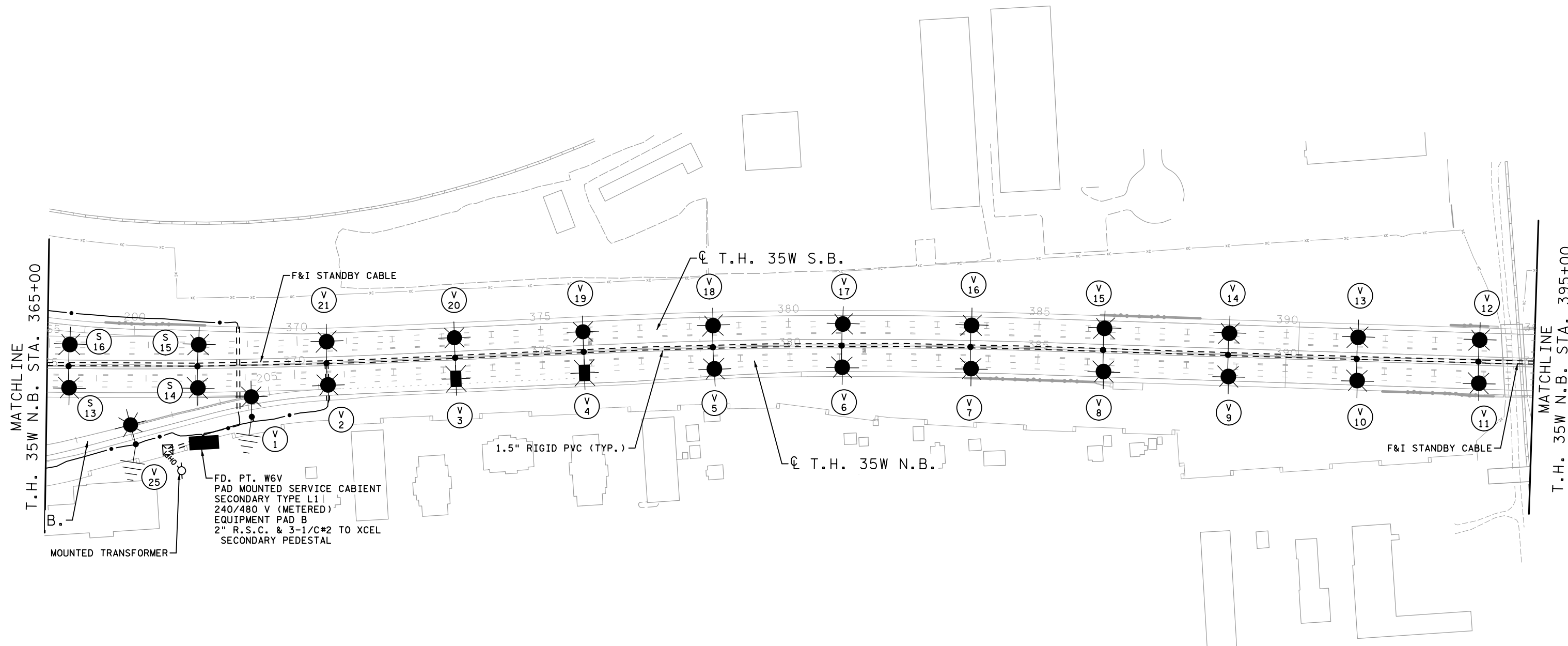
NO	DATE	DWN	CKD	REVISIONS
0	05/22/19	AKS	MPM	RFC DP T-6
1	12/18/19	AKS	MPM	RFC DP T-5
2	12/03/21			RECORD DRAWING



RECORD DRAWING NOTE: THESE RECORD DRAWINGS WERE DEVELOPED BASED ON THE PREVIOUS DRAWING REVISIONS AND INFORMATION TRANSMITTED FROM THE FIELD BY OTHERS. THE INFORMATION CONTAINED WITHIN THIS RECORD AS-BUILT PLAN REPRESENTS THE ACTUAL CONDITIONS FOR ALL CHANGES OF WHICH ALLIANT IS AWARE. FUTURE USERS OF THESE DRAWINGS SHOULD VERIFY AS-BUILT CONDITIONS IN THE FIELD IN ALL CIRCUMSTANCES.



200  
SCALE IN FEET



MATCHLINE  
T.H. 35W N.B. STA. 365+00

MATCHLINE  
T.H. 35W N.B. STA. 395+00

FD. PT. W6V  
PAD MOUNTED SERVICE CABINET  
SECONDARY TYPE L1  
240/480 V (METERED)  
EQUIPMENT PAD B  
2" R.S.C. & 3-1/C#2 TO XCEL  
SECONDARY PEDESTAL

1.5" RIGID PVC (TYP.)

W6V METER ADDRESS: 392 CLEVELAND AVE SW NEW BRIGHTON 55112

2:47:15 PM  
12/31/2021  
C:\Projects\2018\18005\CONSTRUCTION\Plan\_Sheets\cd6284180\_cb\_11115.dgn

1	12/18/19	AKS	MPM	RFC DP T-5
2	05/27/20	AKS	MPM	FDC 194
3	12/03/21			RECORD DRAWING
NO	DATE	DWN	CKD	REVISIONS



RECORD DRAWING NOTE: THESE RECORD DRAWINGS WERE DEVELOPED BASED ON THE PREVIOUS DRAWING REVISIONS AND INFORMATION TRANSMITTED FROM THE FIELD BY OTHERS. THE INFORMATION CONTAINED WITHIN THIS RECORD AS-BUILT PLAN REPRESENTS THE ACTUAL CONDITIONS FOR ALL CHANGES OF WHICH ALLIANT IS AWARE. FUTURE USERS OF THESE DRAWINGS SHOULD VERIFY AS-BUILT CONDITIONS IN THE FIELD IN ALL CIRCUMSTANCES.

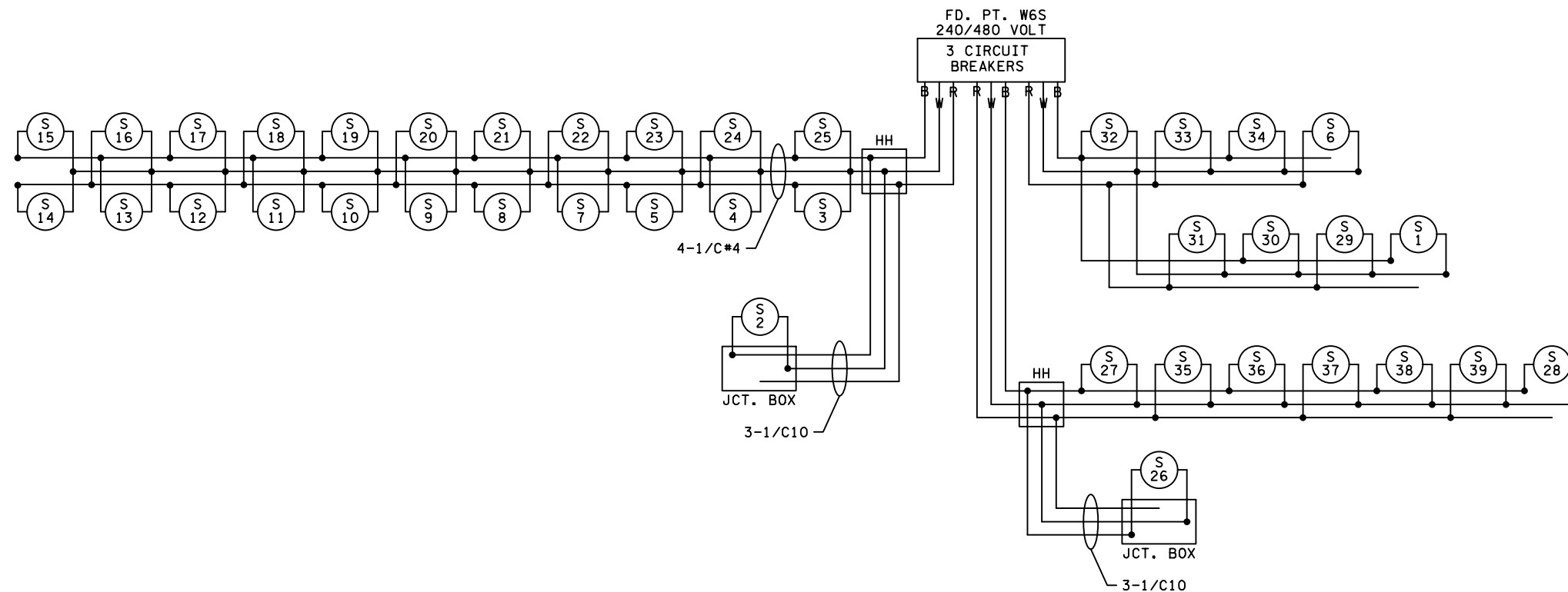
LIGHTING PLANS  
FD. PT. W6V LAYOUT

I-35W NORTH MNPASS DB (S.P. 6284-180)  
SHEET NO. LL36 OF LL67 SHEETS

FEEDPOINT W6S  
LIGHTING STANDARDS AND FOUNDATIONS

NO.	STATION	LT.	RT.	LOCATION	TYPE	LUMINAIRE
1	134+44		-	C.R. D S.E. RAMP	9-49	49 FOOT
2	341+15		-	T.H. 35W N.B.	UNDERPASS	LED
3	342+39	-		T.H. 35W N.B.	6BD-49	49 FOOT
25						5 LANE
4	344+91	-		T.H. 35W N.B.	6BD-49	49 FOOT
24						49 FOOT
5	347+51	-		T.H. 35W N.B.	6BD-49	49 FOOT
23						49 FOOT
6	149+40		-	C.R. D N.E. RAMP	9-49	49 FOOT
7	350+11	-		T.H. 35W N.B.	6BD-49	49 FOOT
22						49 FOOT
8	352+71	-		T.H. 35W N.B.	6BD-49	49 FOOT
21						49 FOOT
9	355+31	-		T.H. 35W N.B.	6BD-49	49 FOOT
20						49 FOOT
10	357+62	-		T.H. 35W N.B.	6BD-49	49 FOOT
19						49 FOOT
11	360+22	-		T.H. 35W N.B.	6BD-49	49 FOOT
18						49 FOOT
12	362+83	-		T.H. 35W N.B.	6BD-49	49 FOOT
17						49 FOOT
13	365+43	-		T.H. 35W N.B.	6BD-49	49 FOOT
16						49 FOOT
14	368+04	-		T.H. 35W N.B.	6BD-49	49 FOOT
15						49 FOOT
26	340+71		-	T.H. 35W S.B.	UNDERPASS	LED
27	139+54		-	C.R. D S.W. LOOP	9-49	49 FOOT
28	130+87		-	C.R. D S.W. RAMP	9-49	49 FOOT
29	137+02		-	C.R. D S.E. RAMP	9-40	40 FOOT
30	139+44		-	C.R. D S.E. RAMP	9-40	40 FOOT
31	141+27		-	C.R. D S.E. RAMP	9-40	40 FOOT
32	142+29		-	C.R. D N.E. RAMP	9-40	40 FOOT
33	144+45		-	C.R. D N.E. RAMP	9-40	40 FOOT
34	146+92		-	C.R. D N.E. RAMP	9-40	40 FOOT
35	142+04		-	C.R. D S.W. LOOP	9-40	40 FOOT
36	144+73		-	C.R. D S.W. LOOP	9-40	40 FOOT
37	138+14		-	C.R. D S.W. RAMP	9-40	40 FOOT
38	135+84		-	C.R. D S.W. RAMP	9-40	40 FOOT
39	133+39		-	C.R. D S.W. RAMP	9-40	40 FOOT

DASHED LINE INDICATES INPLACE ITEMS  
B AND R DENOTE CURRENT CARRYING CONDUCTORS  
W DENOTES NEUTRAL CONDUCTOR



5:45:48 PM 12/17/2021 E:\Projects\2018\180051\CONSTRUCTION\Plan\_Sheets\cd6284180\_cb\_11111.dgn

NO	DATE	DWN	CKD	REVISIONS
0	05/22/19	AKS	MPM	RFC DP T-6
1	12/18/19	AKS	MPM	RFC DP T-5
2	12/03/21			RECORD DRAWING



RECORD DRAWING NOTE: THESE RECORD DRAWINGS WERE DEVELOPED BASED ON THE PREVIOUS DRAWING REVISIONS AND INFORMATION TRANSMITTED FROM THE FIELD BY OTHERS. THE INFORMATION CONTAINED WITHIN THIS RECORD AS-BUILT PLAN REPRESENTS THE ACTUAL CONDITIONS FOR ALL CHANGES OF WHICH ALLIANT IS AWARE. FUTURE USERS OF THESE DRAWINGS SHOULD VERIFY AS-BUILT CONDITIONS IN THE FIELD IN ALL CIRCUMSTANCES.

LIGHTING PLANS  
FD. PT. W6S CHART & WIRING DIAGRAM

I-35W NORTH MNPASS DB (S.P. 6284-180)  
SHEET NO. LL35 OF LL67 SHEETS