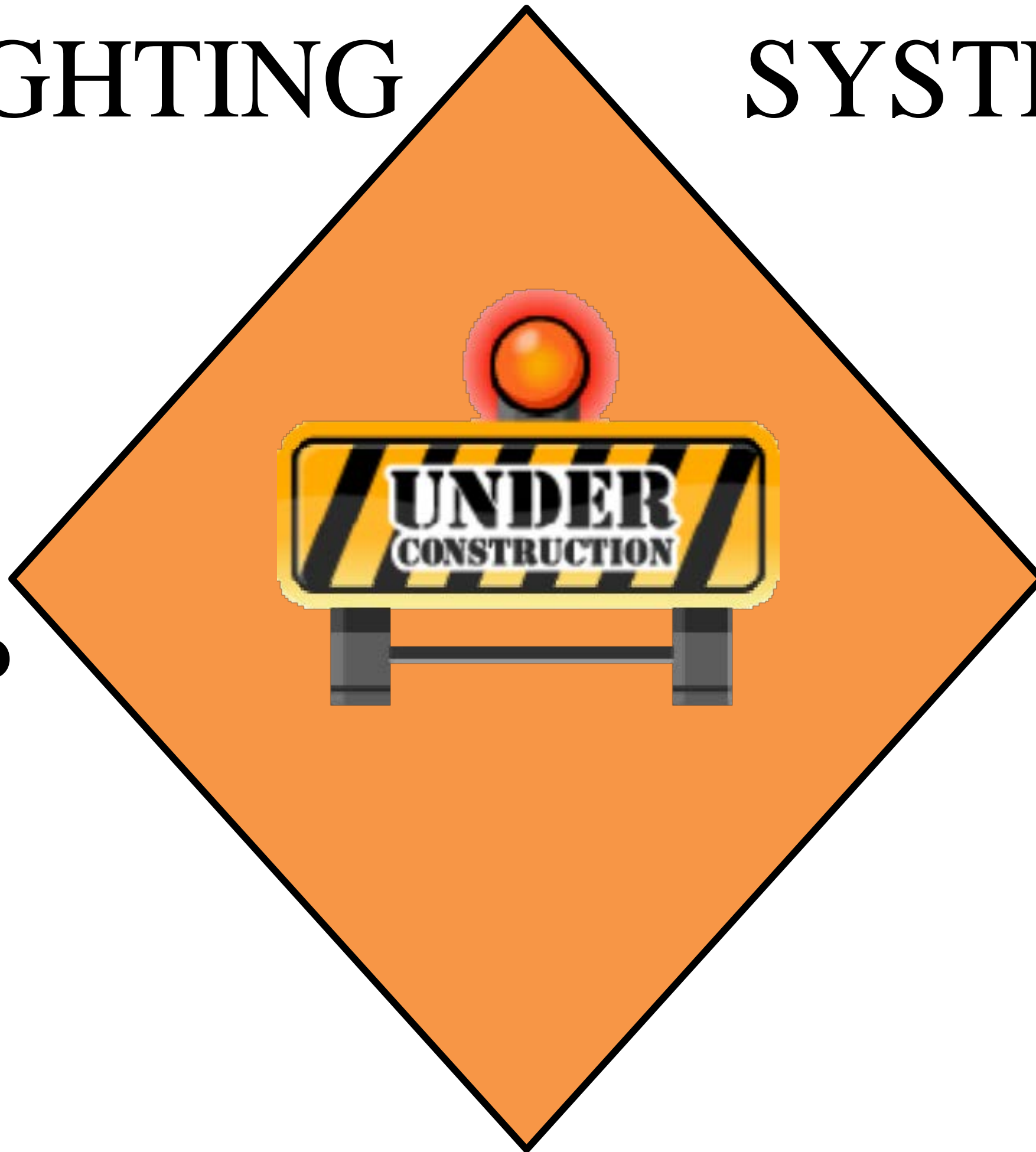




STOP

LIGHTING

SYSTEM

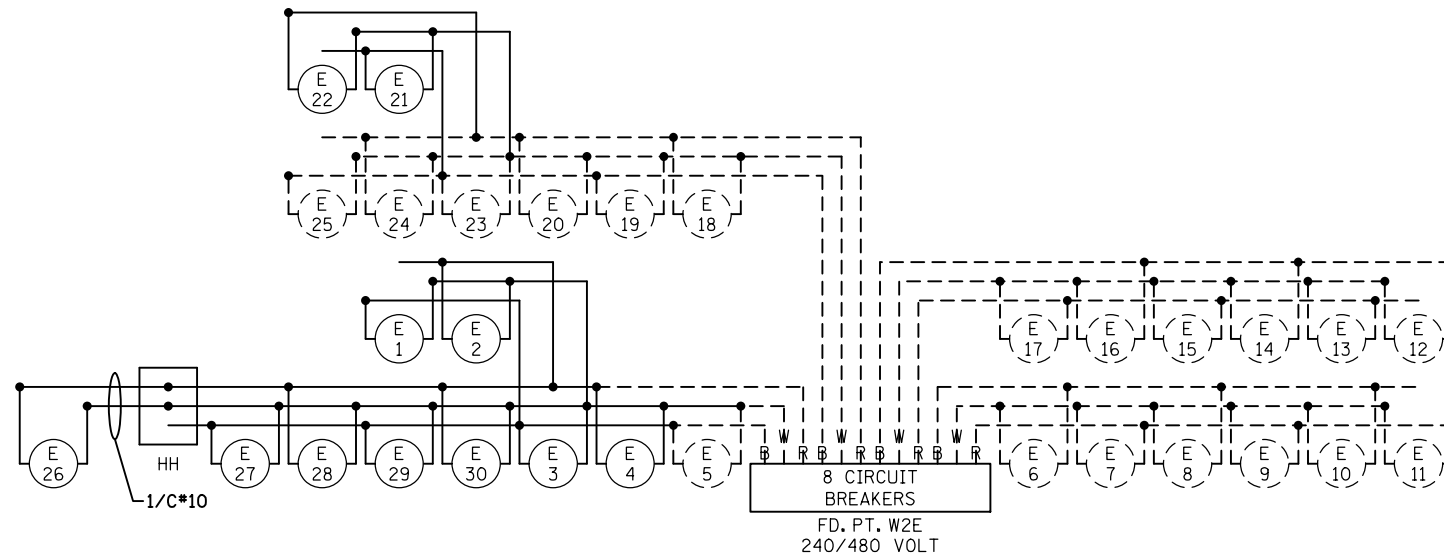


WEST METRO
JAMES SIMS
651-775-9495

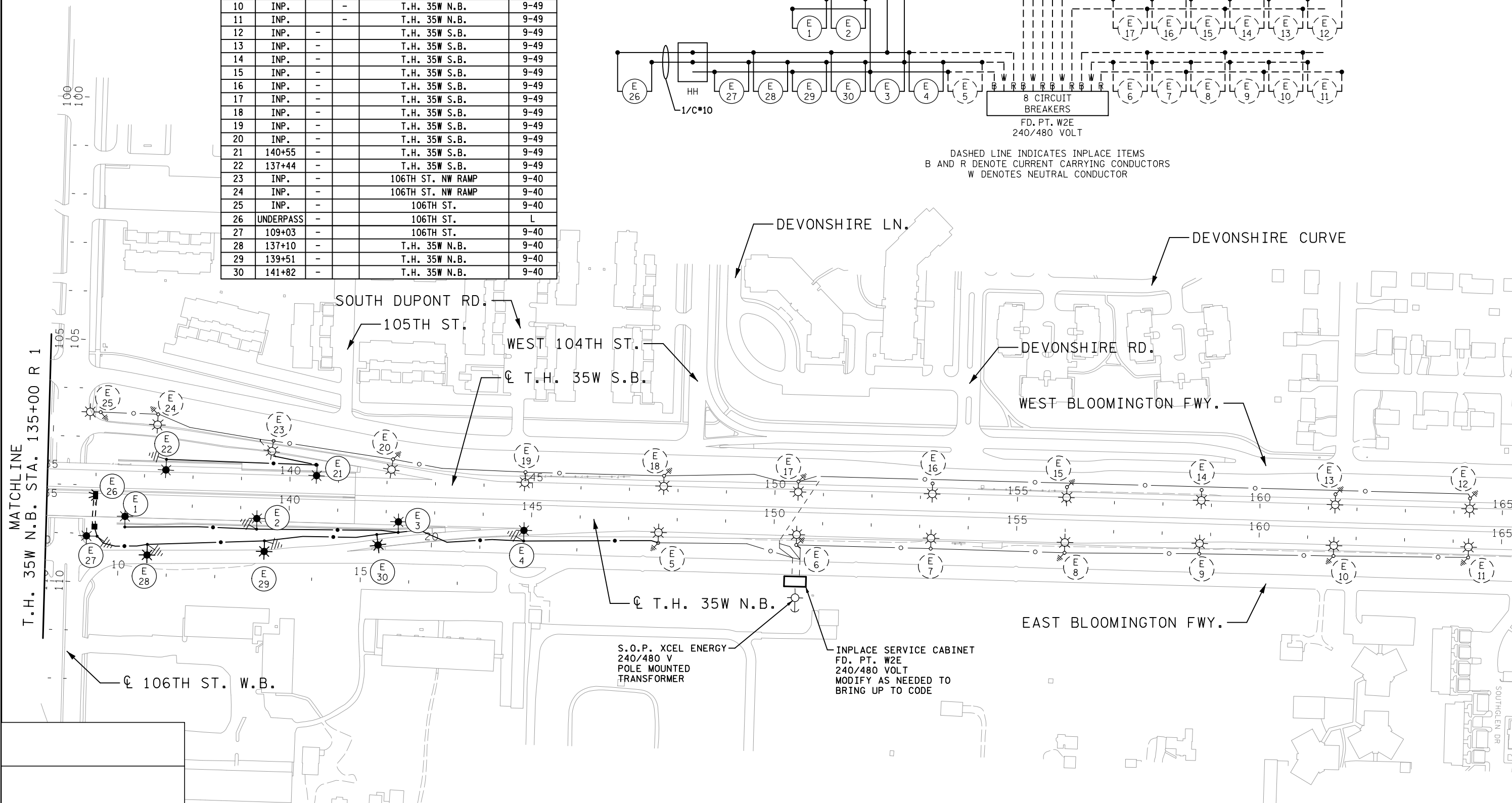
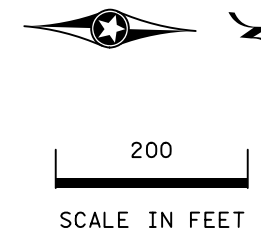
EAST METRO
JAY URBAN
651-775-5712

FEED POINT W2E
LIGHTING STANDARDS AND FOUNDATIONS

NO.	STATION	LT.	RT.	LOCATION	TYPE
1	136+62	-	-	T.H. 35W N.B.	9-49
2	139+34	-	-	T.H. 35W N.B.	9-49
3	142+26	-	-	T.H. 35W N.B.	9-49
4	144+85	-	-	T.H. 35W N.B.	9-49
5	INP.	-	-	T.H. 35W N.B.	9-49
6	INP.	-	-	T.H. 35W N.B.	9-49
7	INP.	-	-	T.H. 35W N.B.	9-49
8	INP.	-	-	T.H. 35W N.B.	9-49
9	INP.	-	-	T.H. 35W N.B.	9-49
10	INP.	-	-	T.H. 35W N.B.	9-49
11	INP.	-	-	T.H. 35W N.B.	9-49
12	INP.	-	-	T.H. 35W S.B.	9-49
13	INP.	-	-	T.H. 35W S.B.	9-49
14	INP.	-	-	T.H. 35W S.B.	9-49
15	INP.	-	-	T.H. 35W S.B.	9-49
16	INP.	-	-	T.H. 35W S.B.	9-49
17	INP.	-	-	T.H. 35W S.B.	9-49
18	INP.	-	-	T.H. 35W S.B.	9-49
19	INP.	-	-	T.H. 35W S.B.	9-49
20	INP.	-	-	T.H. 35W S.B.	9-49
21	140+55	-	-	T.H. 35W S.B.	9-49
22	137+44	-	-	T.H. 35W S.B.	9-49
23	INP.	-	-	106TH ST. NW RAMP	9-40
24	INP.	-	-	106TH ST. NW RAMP	9-40
25	INP.	-	-	106TH ST.	9-40
26	UNDERPASS	-	-	106TH ST.	L
27	109+03	-	-	106TH ST.	9-40
28	137+10	-	-	T.H. 35W N.B.	9-40
29	139+51	-	-	T.H. 35W N.B.	9-40
30	141+82	-	-	T.H. 35W N.B.	9-40



DASHED LINE INDICATES INPLACE ITEMS
B AND R DENOTE CURRENT CARRYING CONDUCTORS
W DENOTES NEUTRAL CONDUCTOR




S.O.P. XCEL ENERGY
240/480 V
POLE MOUNTED
TRANSFORMER

INPLACE SERVICE CABINET
FD. PT. W2E
240/480 VOLT
MODIFY AS NEEDED TO
BRING UP TO CODE

8:48:15 PM 3/28/2021 \\projects\2017\170145\CONSTRUCTION\Plan Sheets\cd1981124_cb_1108.dgn

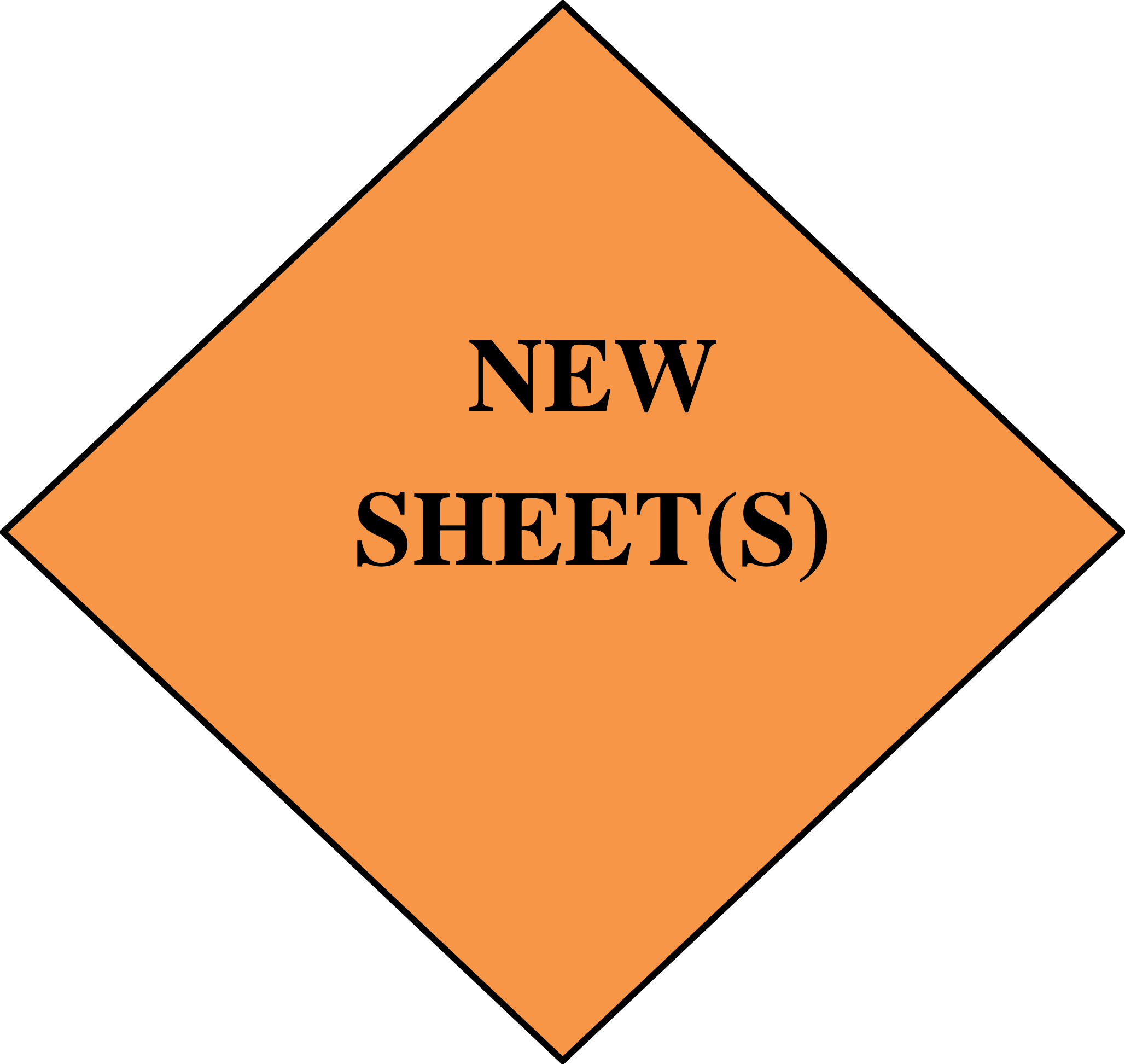
NO.	DATE	DWN	CKD	REVISIONS
0	02/18/19	JJP	MPM	RFC DP T-1
1	03/31/21			RECORD DRAWING



RECORD DRAWING NOTE: THESE RECORD DRAWINGS WERE DEVELOPED BASED ON THE PREVIOUS DRAWING REVISIONS AND INFORMATION TRANSMITTED FROM THE FIELD BY OTHERS. THE INFORMATION CONTAINED WITHIN THIS RECORD AS-BUILT PLAN REPRESENTS THE ACTUAL CONDITIONS FOR ALL CHANGES OF WHICH ALLIANT IS AWARE. FUTURE USERS OF THESE DRAWINGS SHOULD VERIFY AS-BUILT CONDITIONS IN THE FIELD IN ALL CIRCUMSTANCES.







PERMANENT LIGHTING PLAN
FD. PT. W2E LAYOUT

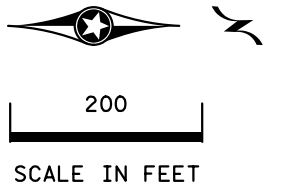
I-35W DB PROJECT (S.P. 1981-124)
SHEET NO. LL08 OF LL08 SHEETS



**NEW
SHEET(S)**

LEGEND

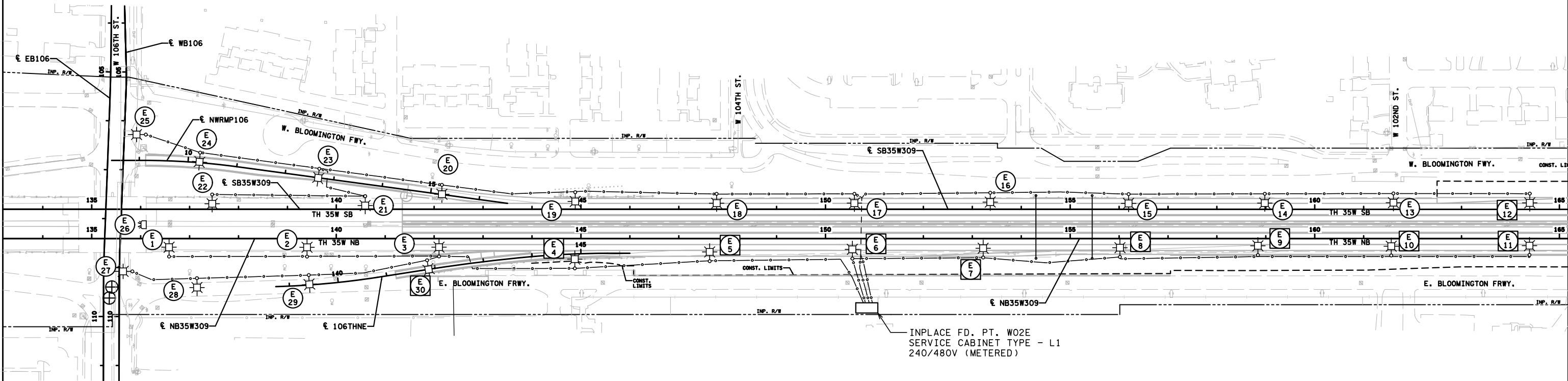
-  SALVAGE INPLACE LIGHTING UNIT
REMOVE FOUNDATION
-  INPLACE LIGHTING UNIT
-  INPLACE DIRECT BURIED LIGHTING CABLE
-  INPLACE CONDUIT
-  INPLACE SERVICE CABINET
-  LIGHTING UNIT IDENTIFIER



GENERAL NOTE:
REMOVE DIRECT BURIED LIGHTING CABLE
TO ALL AFFECTED LIGHTING UNITS.

PLOTTED/REVISED: 2-NOV-2022

I/PLOT NAME: 12782-352_11t_rem
PATH & FILENAME: Projects\DM_R05\035W\2782\352\Traffic\Lighting\2782-352_11t_rem.dgn



BY	DATE	REVISIONS
DRAWN BY:	PB	CKD BY: DDD

CERTIFIED BY *Gregory Kern* LIC. NO. 26829 DATE: 2-NOV-2022
LICENSED PROFESSIONAL ENGINEER

LIGHTING REMOVAL PLAN

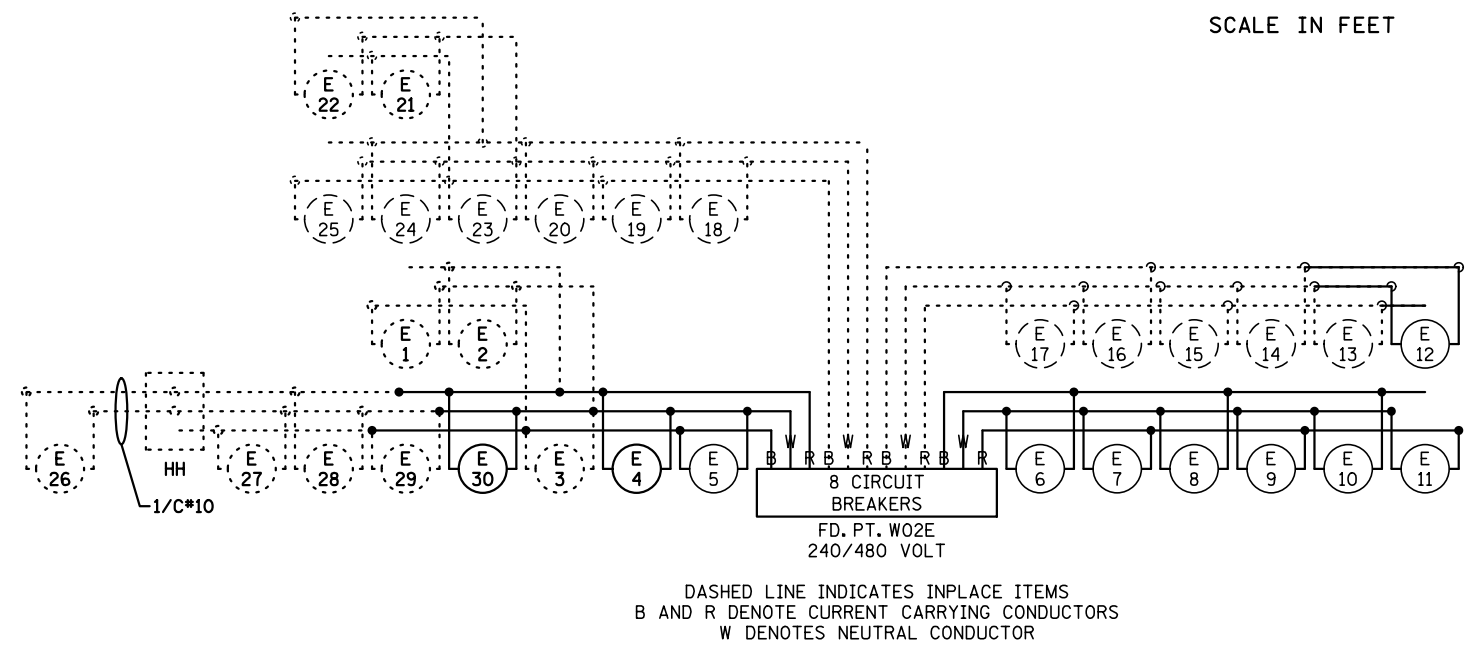
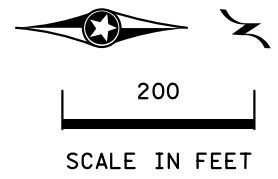
STATE PROJ.NO.2782-352 (T.H.35W) SHEET NO. SL3 OF SL8 SHEETS

LEGEND

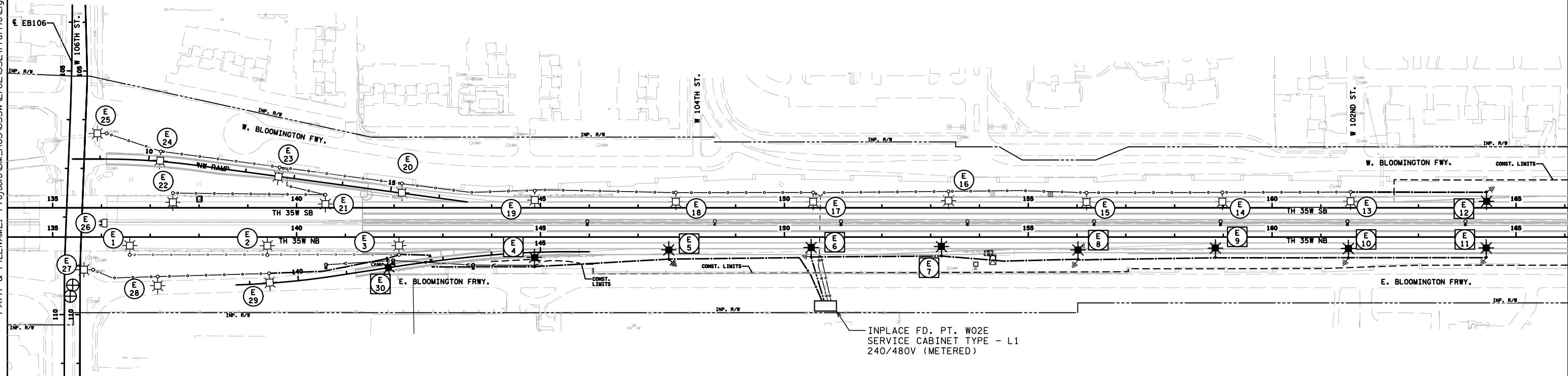
- INSTALL SALVAGED LIGHTING UNIT
- DIRECT BURIED LIGHTING CABLE 4/C 4 AWG
- 3" NMC DIRECTIONAL BORED
- PERMANENT GROUND ROD (25 OHMS OR LESS)
- INPLACE LIGHTING UNIT
- INPLACE DIRECT BURIED LIGHTING CABLE
- INPLACE CONDUIT
- INPLACE SERVICE CABINET
- LIGHTING UNIT IDENTIFIER

FEED POINT W2E
LIGHTING STANDARDS AND FOUNDATIONS

NO.	STATION	LT.	RT.	LOCATION	TYPE
1	INP.	-	-	TH 35W NB	9-49
2	INP.	-	-		9-49
3	INP.	-	-		9-49
4	144+85	-	-		9-49
5	147+65	-	-		9-49
6	150+55	-	-		9-49
7	153+20	-	-		9-49
8	156+00	-	-		9-49
9	158+85	-	-		9-49
10	161+55	-	-		9-49
11	164+40	-	-	TH 35W NB	9-49
12	164+40	-	-	TH 35W SB	9-49
13	INP.	-	-		9-49
14	INP.	-	-		9-49
15	INP.	-	-		9-49
16	INP.	-	-		9-49
17	INP.	-	-		9-49
18	INP.	-	-		9-49
19	INP.	-	-		9-49
20	INP.	-	-		9-49
21	INP.	-	-		9-49
22	INP.	-	-	TH 35W SB	9-49
23	INP.	-	-	NW RAMP	9-40
24	INP.	-	-	NW RAMP	9-40
25	INP.	-	-	106TH ST.	9-40
26	UNDERPASS	-	-	106TH ST.	L
27	INP.	-	-	106TH ST.	9-40
28	INP.	-	-	TH 35W NB	9-40
29	INP.	-	-	TH 35W NB	9-40
30	141+85	-	-	TH 35W NB	9-40



PLOT NAME: 12782-352_11t_10 PATH & FILENAME: Projects\DM_R05\035W\2782-352\Traffic\Lighting\2782-352_11t_10.dgn



	BY	DATE	REVISIONS	FEEDPOINT: W02E LOCATION: NORTH OF 106TH ST METER ADDRESS: 10403 HWY 35W S BLOOMINGTON 55423	<h2>LIGHTING PLAN</h2>
				CERTIFIED BY L.C. NO. 26829 DATE: 2-NOV-2022	
				DRAWN BY: PB CKD BY: DDD	STATE PROJ. NO. 2782-352 (T.H.35W) SHEET NO. SL6 OF SL8 SHEETS