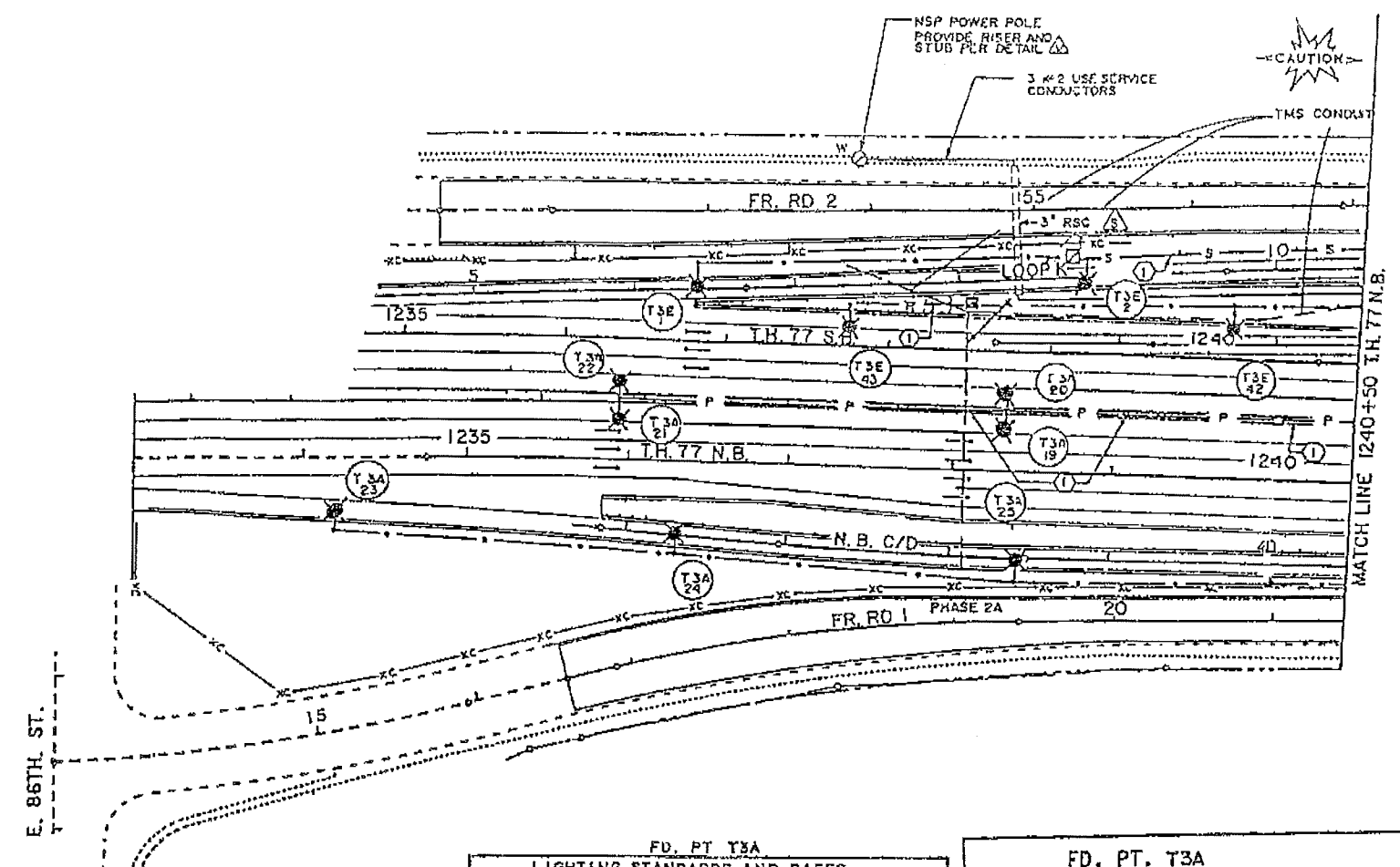


PLOTTED/REVISED: 3/12/2010

DISTRICT #: METRO
 IPLOT NAME: T03A_Asbuilt
 PATH & FILENAME: S:\TRAFFIC\LIGHTING\John P\ST03A_Asbuilt.dgn



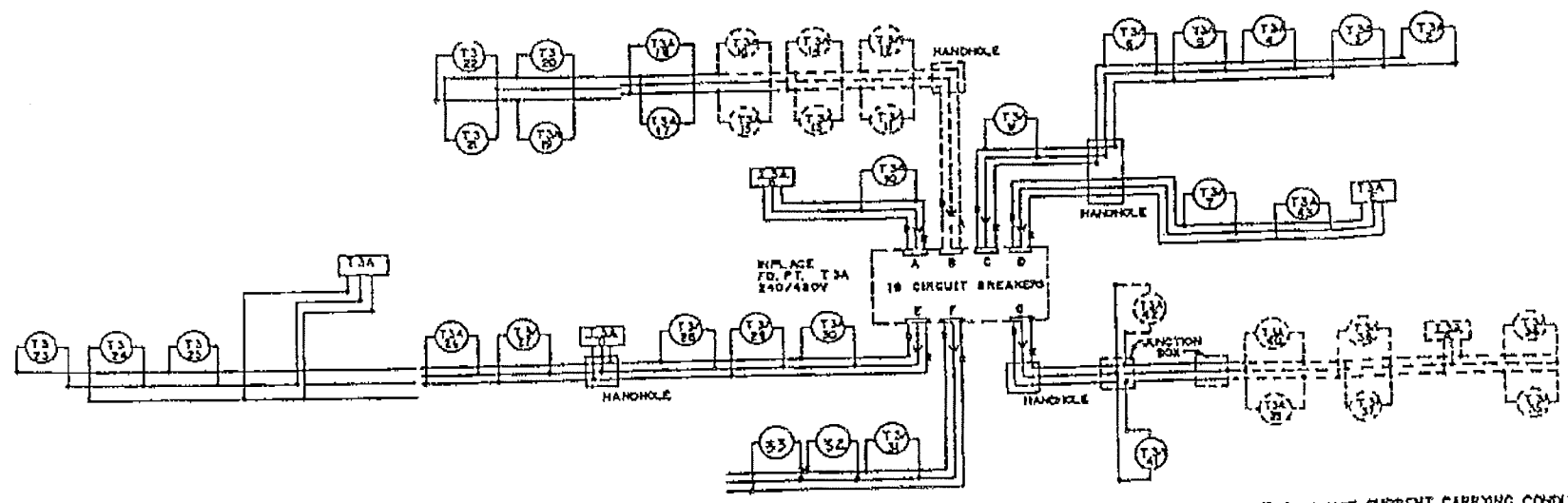
FD. PT. T3A LIGHTING STANDARDS AND BASES.					
NO.	STATION	LT.	RT.	LOCATION	TYPE
35	28+25	-	-	LOOP K	6BD-40
36					
37	25+30	-	-	LOOP K	6SD-40
38					
39	24+40	-	-	LOOP K	6SD-40
40					

FD. PT. T3A LIGHTING STANDARDS AND BASES					
NO.	STATION	LT.	RT.	LOCATION	TYPE
11	1247+40	-	-	T.H. 77 N.B.	6D-49-4
12					
13	1245+20	-	-	T.H. 77 N.B.	6D-49-4
14					
15	1243+00	-	-	T.H. 77 N.B.	6D-49-4
16					
42	45+00	-	-	SB C/D	95-40

FD. PT. T3A LIGHTING STANDARDS & BASES					
NO.	STATION	LT.	RT.	LOCATION	TYPE
1				N.B. P/B	
4	13+60	-	-	KILL OUT	9-40
5	15+20	-	-	KILL OUT	
6	17+00	-	-	KILL OUT	
7	52+80	-	-	NB C/D	
REMOVED					
9	49+30	-	-	NB C/D	
10	46+95	-	-	NB C/D	
17	1240+75	-	-	T.H. 77 NB	6BD-48
18					
26	40+50	-	-	NB C/D	9-40
27	42+80	-	-	NB C/D	
28	25+40	-	-	FR RD I	
29	27+00	-	-	FR RD I	
30	11+40	-	-	KILL IN	9-40
31	13+20	-	-	KILL IN	
41	43+95	-	-	SB C/D	98+40
2	9+80	-	-	KILL OUT	985-40
3	11+80	-	-	KILL OUT	
32	15+40	-	-	KILL IN	
33	40+10	-	-	SB C/D	
34				No Pole	

FD. PT. T3A LIGHTING STANDARDS & BASES					
NO.	STATION	LT.	RT.	LOCATION	TYPE
19	1238+30	-	-	T.H. 77 NB	6D-49
20					
21	1235+90	-	-	T.H. 77 NB	6D-49
22					
23	1234+20	-	-	T.H. 77 NB	985-49
24	38+30	-	-	NB C/D	985-45
25	38+10	-	-	NB C/D	985-40

FD. PT. T3A LIGHTING STANDARDS & BASES					
NO.	STATION	LT.	RT.	LOCATION	TYPE
43	54+80	-	-	NB C/D	985-40



B AND R DENOTE CURRENT CARRYING CONDUCTOR,
 W DENOTES NEUTRAL CARRYING CONDUCTOR,
 DASHED DENOTES INPLACE, *
 SOLID DENOTES F & L.

**AS BUILT
 03/10**

**EXHIBIT 272C
 T.H. 77
 S. OF KILLEBREW DR.
 IN BLOOMINGTON
 N.S.P.**

FD.PTS. T3A,T3E
 State Proj. No. 2758-51 (T.H. 77) 2785-258 (T.H. 494) SHEET 1 OF 7

BY	DATE	REVISIONS

DRAWN BY: NS CKD BY: GB DATE: 3/12/2010

LIGHTING PLAN
 STATE PROJ.NO. (T.H.) SHEET NO. OF SHEETS

PLOTTED/REVISED: 3/12/2010

DISTRICT #: METRO
I/PLOT NAME: T03A_Asbuilt
PATH & FILENAME: S:\TRAFFIC\LIGHTING\jobn P\03A\T03A_Asbuilt.dgn

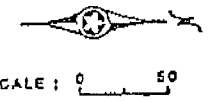
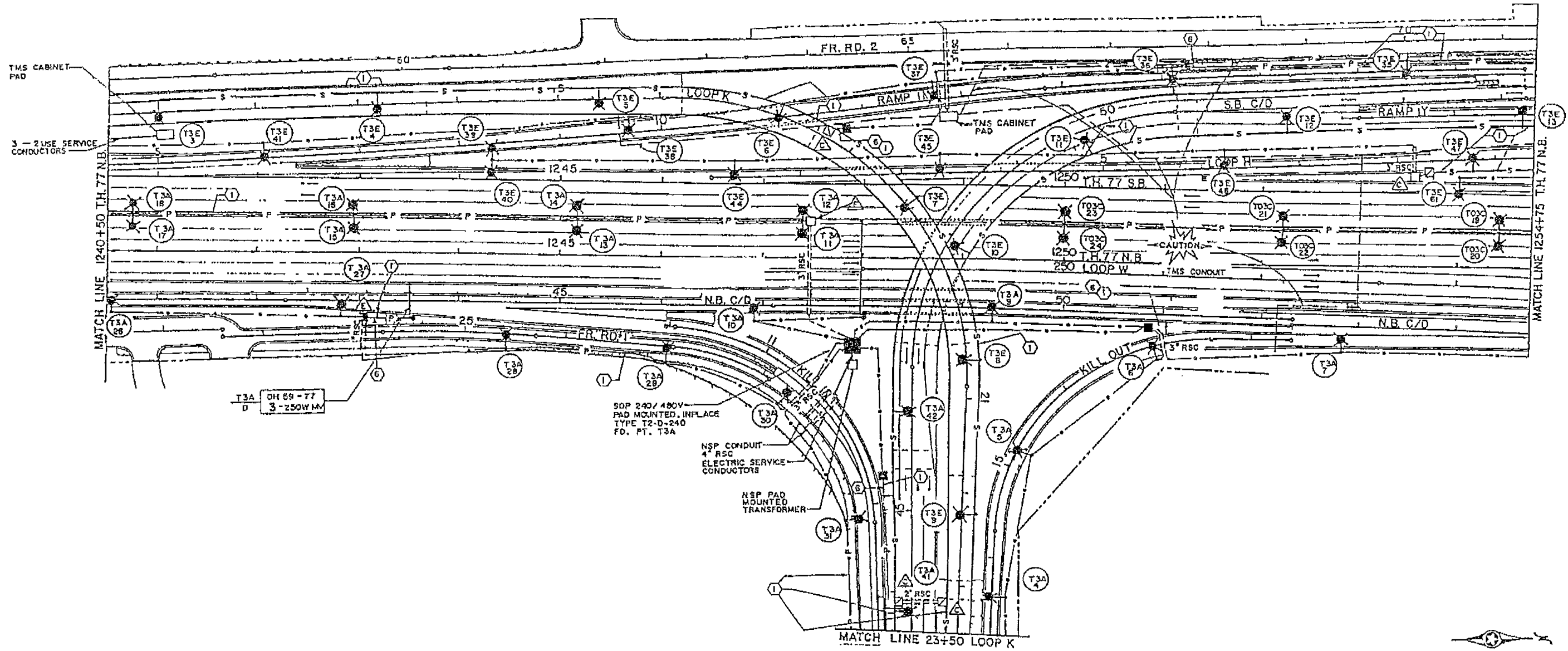


EXHIBIT 272C
T.H. 77 & KILLEBREW D
IN BLOOMINGTON
N.S.P.

FD.PTS. T3A,T3E,T3C

State Proj. No. 2758-51 (T.H. 77), 2785-25B (T.H. 494) Sheet No. 2 of 7 5h

BY	DATE	REVISIONS

DRAWN BY: NS CKD BY: GB DATE: 3/12/2010

LIGHTING ASBUILT

STATE PROJ.NO. (T.H.) SHEET NO. OF SHEETS

PLOTTED/REVISED: 3/12/2010

DISTRICT #: METRO
 IPLOT NAME: T03A_Asbuilt
 PATH & FILENAME: S:\TRAFFIC\LIGHTING\John P's\T03A_Asbuilt.dgn

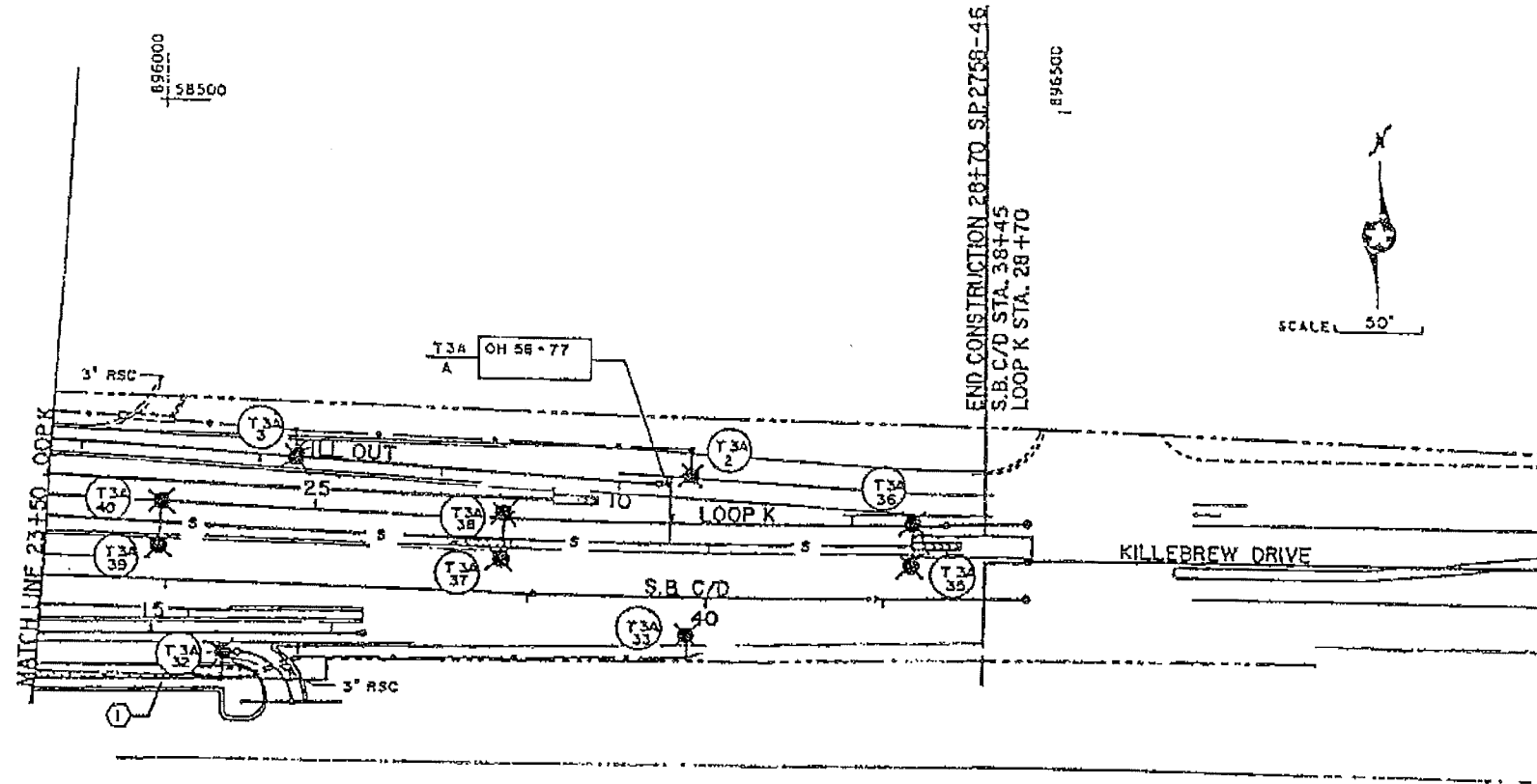


EXHIBIT 272C
 KILLEBREW DR.
 E. OF T.H. 77
 IN BLOOMINGTON
 N.S.P.

FD.PT. T3A

State Proj. No. 2758-51 (T.H. 77), 2785-258 (T.H. 494) Sheet No 3 of 7 She

BY	DATE	REVISIONS
DRAWN BY: NS CKD BY: GB DATE: 3/12/2010		

LIGHTING ASBUILT				
STATE PROJ.NO.	(T.H.)	SHEET NO.	OF	SHEETS