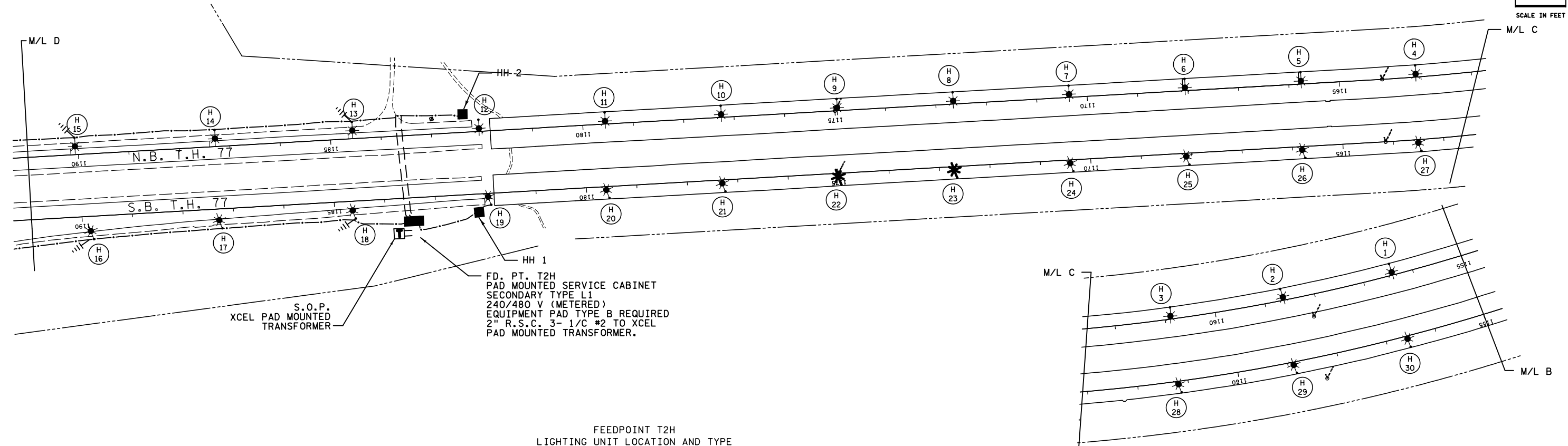
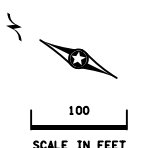


DISTRICT #: Metro  
 PLOT NAME: 12758-74/lt-AB  
 PATH & FILENAME: Projects\DM\_POS\077\2758\074\Traffic\Lighting\2758-74/lt-AB.dgn

PLOTTED/REVISED: 6-DEC-2018

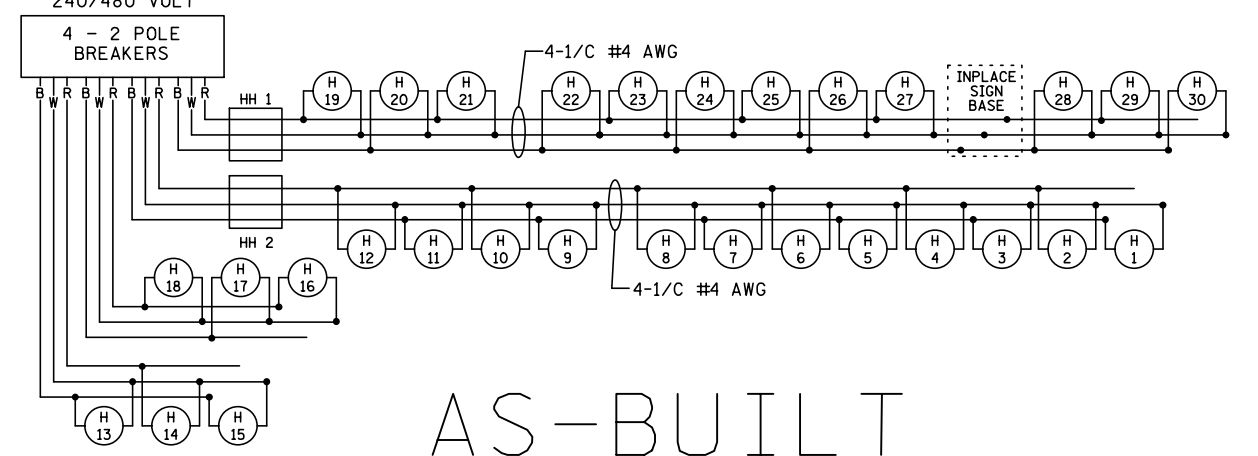


FEEDPOINT T2H  
LIGHTING UNIT LOCATION AND TYPE

NO.	STATION	LT.	RT.	LOCATION	TYPE	FOUNDATION
1	1156+45	-	-	NB T.H.77	6B-40	INPLACE
2	1158+70	-	-			
3	1160+95	-	-			
4	1163+15	-	-			
5	1165+80	-	-			
6	1168+10	-	-			
7	1170+40	-	-			
8	1172+70	-	-			
9	1175+00	-	-			
10	1177+30	-	-			
11	1179+60	-	-			
12	1181+90	-	-		6B-40	INPLACE
13	1184+65	-	-		9-49	H
14	1187+40	-	-			
15	1190+15	-	-	NB T.H.77		
16	1189+85	-	-	SB T.H.77		
17	1187+20	-	-			
18	1184+55	-	-		9-49	H
19	1181+90	-	-		6B-40	INPLACE
20	1179+60	-	-			
21	1177+30	-	-			
22	1175+00	-	-			
23	1172+70	-	-			
24	1170+40	-	-			
25	1168+10	-	-			
26	1165+80	-	-			
27	1163+50	-	-			
28	1161+20	-	-			
29	1158+90	-	-			
30	1156+60	-	-	SB T.H.77	6B-40	INPLACE

(1) INSTALL SALVAGED LUMINAIRE

W DENOTES NEUTRAL CONDUCTOR  
 B AND R DENOTE CURRENT CARRYING CONDUCTORS  
 FD. PT. T2H  
 240/480 VOLT



AS-BUILT

**LEGEND**

- LIGHTING UNIT
- PERMANENT GROUND ROD (25 OHMS OR LESS)
- DIRECT BURIED CABLE 4 CONDUCTOR NO. 4
- FD. PT. CABINET
- HANDHOLE (HH)
- 3" PVC DIRECTIONAL BORED (UNLESS OTHERWISE NOTED)

BY	DATE	REVISIONS
JP	12-6-18	ALL COMPONENTS ARE GPS'd

DRAWN BY: JC      CKD BY: PB

FEEDPOINT: T2H      LOCATION: HIGHWAY 77 NORTH OF MN RIVER BRIDGE  
 METER ADDRESS: 9300 OLD CEDAR AVENUE SOUTH, BLOOMINGTON, MN 55425

CERTIFIED BY *Michael P. Dubinsky* LIC. NO. 19863      DATE: 6-DEC-2018  
LICENSED PROFESSIONAL ENGINEER

**LIGHTING PLAN**

STATE PROJ. NO. 2758-74 (T.H. 77)      SHEET NO. 11 OF 16 SHEETS  
 STATE PROJ. NO. 1925-64 (T.H. 77)