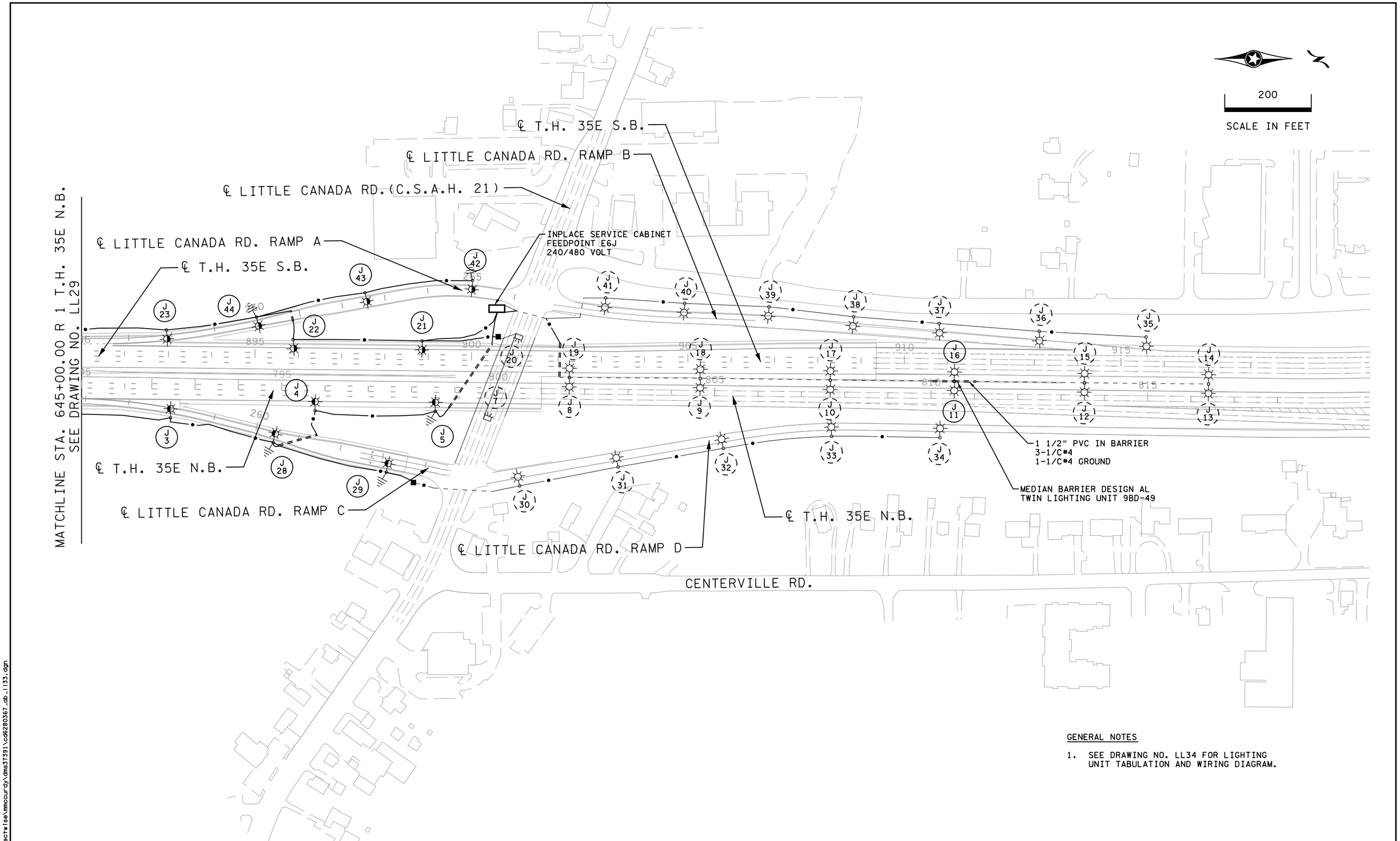

GENERAL NOTES

1. SEE DRAWING NO. LL34 FOR LIGHTING UNIT TABULATION AND WIRING DIAGRAM.

NO	DATE	BY	CKD	APPR	REVISION
0	07/08/14	JJG	MPM	JWD	INITIAL RELEASE FOR CONSTRUCTION - DP T-6
1	03/01/16	SHS	MPM	JWD	RECORD PLAN

DRAWING NO.: LL33

RECORD DRAWING NOTE

THESE RECORD DRAWINGS WERE DEVELOPED BASED ON THE PREVIOUS DRAWING REVISIONS AND INFORMATION TRANSMITTED FROM THE FIELD BY OTHERS. THE INFORMATION CONTAINED WITHIN THIS RECORD AS-BUILT PLAN REPRESENTS THE ACTUAL CONDITIONS FOR ALL CHANGES OF WHICH ALLIANT IS AWARE. FUTURE USERS OF THESE DRAWINGS SHOULD VERIFY AS-BUILT CONDITIONS IN THE FIELD IN ALL CIRCUMSTANCES.

AMES TEAM

ALLIANT

I-35E MNPASS PROJECT (S.P. 6280-367)

PROPOSED MNDOT LIGHTING SYSTEM LAYOUT

SHEET LL33 OF

10:38:51 AM
3/1/2016
c:\pw_working\projectwise\mmccurdy\dms37391\cd6280367_ab_ll33.dgn

200

SCALE IN FEET

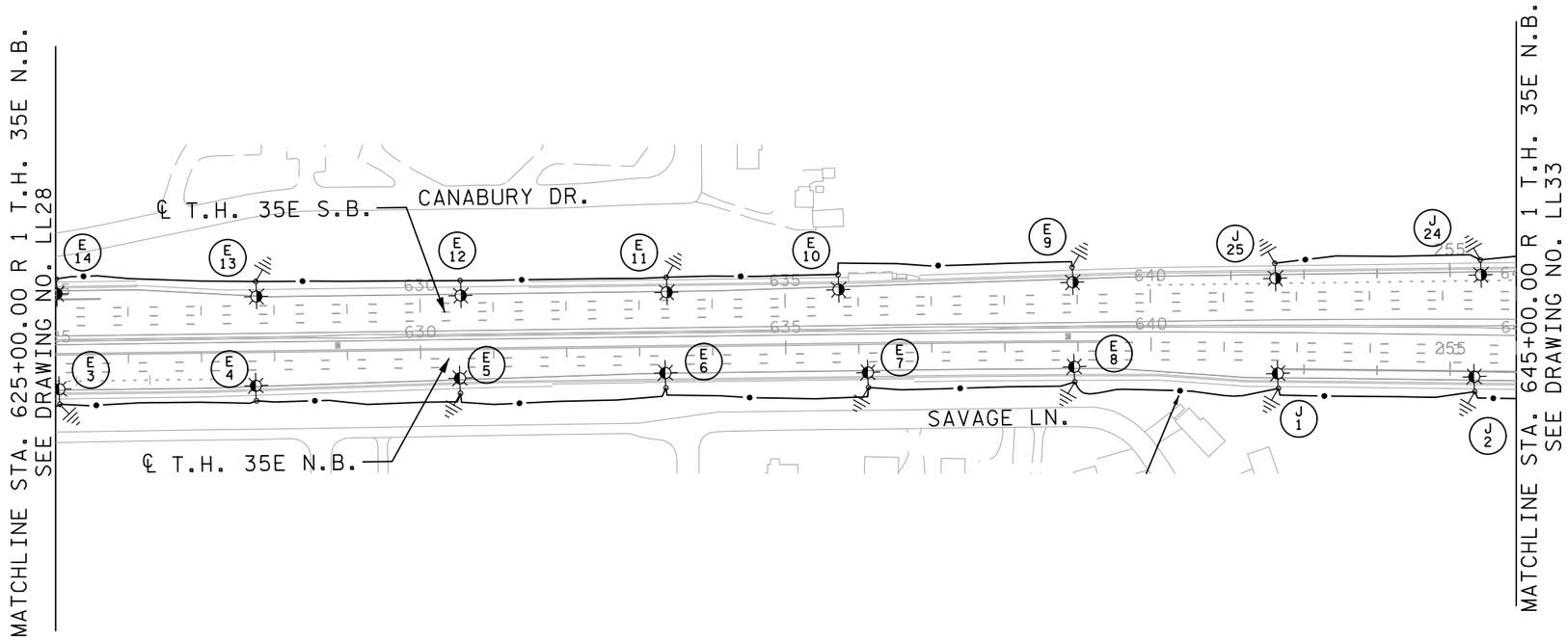

NO	DATE	BY	CKD	APPR	REVISION
0	07/08/14	JJG	MPM	JWD	INITIAL RELEASE FOR CONSTRUCTION - DP T-6
1	03/01/16	SHS	MPM	JWD	RECORD PLAN

DRAWING NO.: LL29

RECORD DRAWING NOTE

THESE RECORD DRAWINGS WERE DEVELOPED BASED ON THE PREVIOUS DRAWING REVISIONS AND INFORMATION TRANSMITTED FROM THE FIELD BY OTHERS. THE INFORMATION CONTAINED WITHIN THIS RECORD AS-BUILT PLAN REPRESENTS THE ACTUAL CONDITIONS FOR ALL CHANGES OF WHICH ALLIANT IS AWARE. FUTURE USERS OF THESE DRAWINGS SHOULD VERIFY AS-BUILT CONDITIONS IN THE FIELD IN ALL CIRCUMSTANCES.

AMES TEAM

ALLIANT

I-35E MNPASS PROJECT (S.P. 6280-367)

PROPOSED MNDOT LIGHTING SYSTEM LAYOUT

SHEET LL29 OF

10:38:33 AM
3/1/2016
c:\pw_working\projectwise\mmccurdy\dms37391\cd6280367_db_ll29.dgn

FEEDPOINT E6J
LIGHTING STANDARDS AND BASES

NO.	STATION	LT.	RT.	LOCATION	TYPE
1	641+75		50.6'	T.H. 35E N.B.	9-49 (SALVAGED)
2	644+44		51.8'	T.H. 35E N.B.	9-49 (SALVAGED)
3	792+44		66.0'	T.H. 35E N.B.	9-49 (SALVAGED)
4	795+78		45.5'	T.H. 35E N.B.	9-49 (SALVAGED)
5	798+56		43.4'	T.H. 35E N.B.	9-49 (SALVAGED)
7	-			T.H. 35E N.B.	L (INPLACE)
8	-			T.H. 35E N.B.	9BD-49 (INPLACE)
9	-			T.H. 35E N.B.	9BD-49 (INPLACE)
10	-			T.H. 35E N.B.	9BD-49 (INPLACE)
11	810+53	40.4'		T.H. 35E N.B.	9BD-49 (SALVAGED)
12	-			T.H. 35E N.B.	9BD-49 (INPLACE)
13	-			T.H. 35E N.B.	9BD-49 (INPLACE)
14	-			T.H. 35E S.B.	9BD-49 (INPLACE)
15	-			T.H. 35E S.B.	9BD-49 (INPLACE)
16	911+16		39.6'	T.H. 35E S.B.	9BD-49 (SALVAGED)
17	-			T.H. 35E S.B.	9BD-49 (INPLACE)
18	-			T.H. 35E S.B.	9BD-49 (INPLACE)
19	-			T.H. 35E S.B.	9BD-49 (INPLACE)
20	-	-		T.H. 35E S.B.	L (INPLACE)
21	898+86	43.2'		T.H. 35E S.B.	9-49 (SALVAGED)
22	895+88	46.7'		T.H. 35E S.B.	9-49 (SALVAGED)
23	892+95	61.3'		T.H. 35E S.B.	9-49 (SALVAGED)
24	644+52	55.1'		T.H. 35E S.B.	9-49 (SALVAGED)
25	641+71	51.6'		T.H. 35E S.B.	9-49 (SALVAGED)
28	260+46		17.3'	LITTLE CANADA RAMP C	9-40 (SALVAGED)
29	263+15		28.5'	LITTLE CANADA RAMP C	9-40 (SALVAGED)
30	-		-	LITTLE CANADA RAMP D	9-40 (INPLACE)
31	-		-	LITTLE CANADA RAMP D	9-40 (INPLACE)
32	-		-	LITTLE CANADA RAMP D	9-40 (INPLACE)
33	-		-	LITTLE CANADA RAMP D	9-40 (INPLACE)
34	-		-	LITTLE CANADA RAMP D	9-40 (INPLACE)
35	-	-		T.H. 35E S.B.	9-49 (INPLACE)
36	-	-		T.H. 35E S.B.	9-49 (INPLACE)
37	-	-		T.H. 35E S.B.	9-49 (INPLACE)
38	-	-		LITTLE CANADA RAMP B	9-40 (INPLACE)
39	-	-		LITTLE CANADA RAMP B	9-40 (INPLACE)
40	-	-		LITTLE CANADA RAMP B	9-40 (INPLACE)
41	-	-		LITTLE CANADA RAMP B	9-40 (INPLACE)
42	265+01	28.0'		LITTLE CANADA RAMP A	9-40 (SALVAGED)
43	262+57	25.1'		LITTLE CANADA RAMP A	9-40 (SALVAGED)
44	260+00	14.5'		LITTLE CANADA RAMP A	9-40 (SALVAGED)

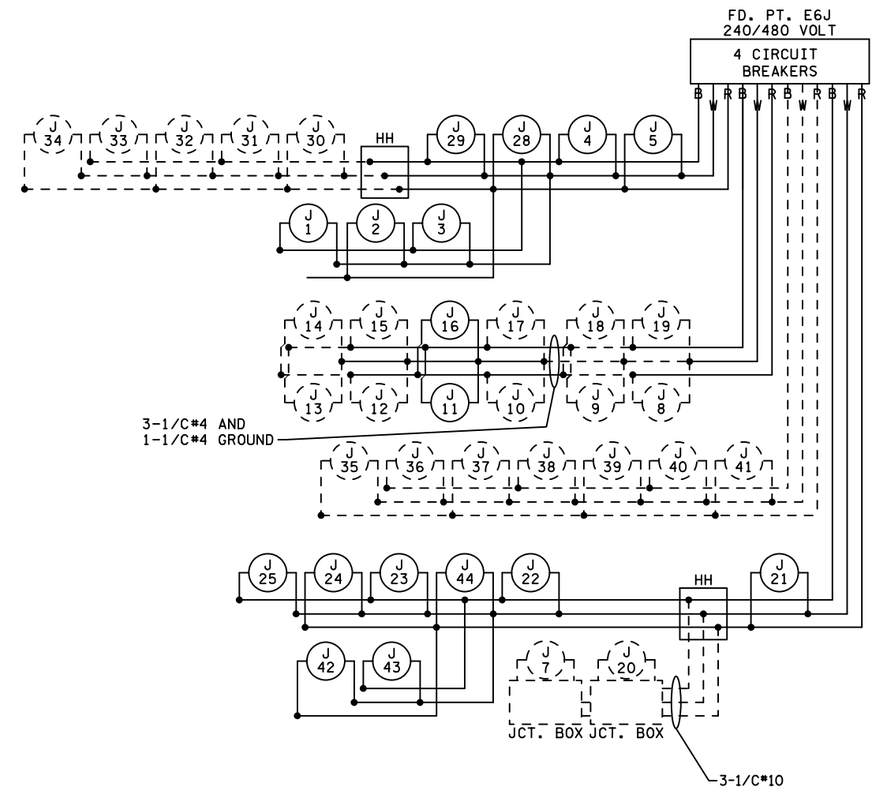

B AND R DENOTE CURRENT CARRYING CONDUCTORS
W DENOTES NEUTRAL CONDUCTOR
DASHED DENOTES INPLACE

NO	DATE	BY	CKD	APPR	REVISION
0	07/08/14	JJG	MPM	JWD	INITIAL RELEASE FOR CONSTRUCTION - DP T-6
1	03/01/16	SHS	MPM	JWD	RECORD PLAN

DRAWING NO.: LL34

RECORD DRAWING NOTE

THESE RECORD DRAWINGS WERE DEVELOPED BASED ON THE PREVIOUS DRAWING REVISIONS AND INFORMATION TRANSMITTED FROM THE FIELD BY OTHERS. THE INFORMATION CONTAINED WITHIN THIS RECORD AS-BUILT PLAN REPRESENTS THE ACTUAL CONDITIONS FOR ALL CHANGES OF WHICH ALLIANT IS AWARE. FUTURE USERS OF THESE DRAWINGS SHOULD VERIFY AS-BUILT CONDITIONS IN THE FIELD IN ALL CIRCUMSTANCES.

AMES TEAM
ALLIANT

I-35E MNPASS PROJECT (S.P. 6280-367)

PROPOSED MNDOT LIGHTING SYSTEM LAYOUT

SHEET LL34 OF

10:38:57 AM
3/1/2016
c:\pw_working\projectwise\nmcourdy\dms37391\cd6280367_cb_ll34.dgn