
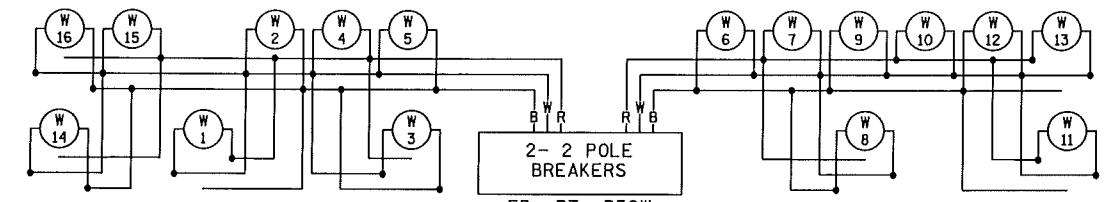


SEE LEGEND SHEET L8

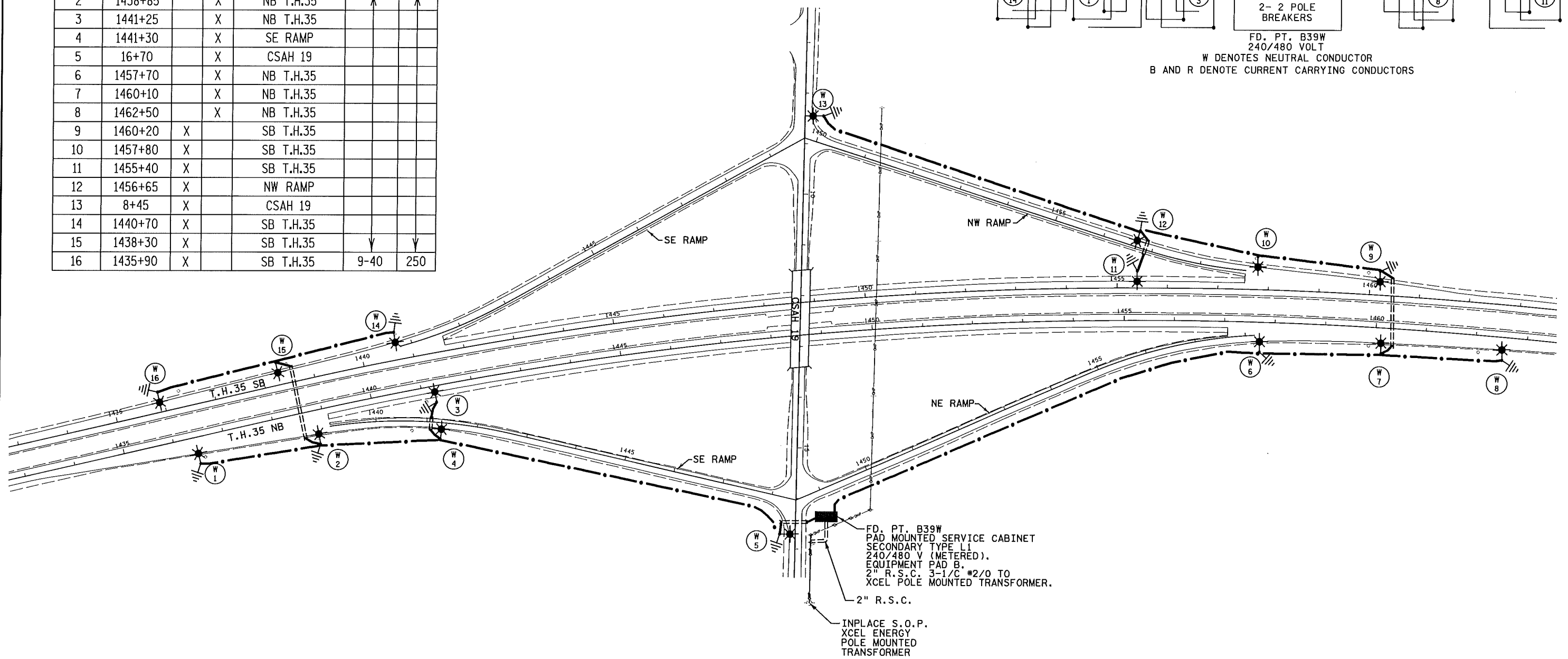


FEEDPOINT B39W
LIGHTING STANDARDS AND BASES

NO.	STATION	LT.	RT.	LOCATION	TYPE	WATT
1	1436+45		X	NB T.H.35	9-40	250
2	1438+85		X	NB T.H.35		
3	1441+25		X	NB T.H.35		
4	1441+30		X	SE RAMP		
5	16+70		X	CSAH 19		
6	1457+70		X	NB T.H.35		
7	1460+10		X	NB T.H.35		
8	1462+50		X	NB T.H.35		
9	1460+20	X		SB T.H.35		
10	1457+80	X		SB T.H.35		
11	1455+40	X		SB T.H.35		
12	1456+65	X		NW RAMP		
13	8+45	X		CSAH 19		
14	1440+70	X		SB T.H.35		
15	1438+30	X		SB T.H.35		
16	1435+90	X		SB T.H.35	9-40	250



FD. PT. B39W
240/480 VOLT
W DENOTES NEUTRAL CONDUCTOR
B AND R DENOTE CURRENT CARRYING CONDUCTORS



FD. PT. B39W
PAD MOUNTED SERVICE CABINET
SECONDARY TYPE L1
240/480 V (METERED).
EQUIPMENT PAD B.
2" R.S.C. 3-1/2" #2/0 TO
XCEL POLE MOUNTED TRANSFORMER.

INPLACE S.O.P.
XCEL ENERGY
POLE MOUNTED
TRANSFORMER

FEED POINT B39W

LIGHTING PLAN

BY	DATE	REVISIONS	FEEDPOINT: B39W	LOCATION: T.H. 35 AT C.S.A.H. 19	STATE PROJ.NO.1380-67 (T.H.35)	SHEET NO. 9 OF 11 SHEETS
			METER ADDRESS: 5590 Stacy Trail, Stacy 55079			
DRAWN BY: PB			CERTIFIED BY: <i>Michael P. Gubensky</i>		DATE: 1/30/2012	
CKD BY: GB			LIC. NO. 19863		DATE: 1/30/2012	
DATE:			LICENSED PROFESSIONAL ENGINEER			

DISTRICT #: METRO
 IPLOT NAME: 11380-67/1010
 PATH & FILENAME: IP_PWP-d\1434969\1380-67\lodgn
 PLOTTED/REVISED: 1/30/2012