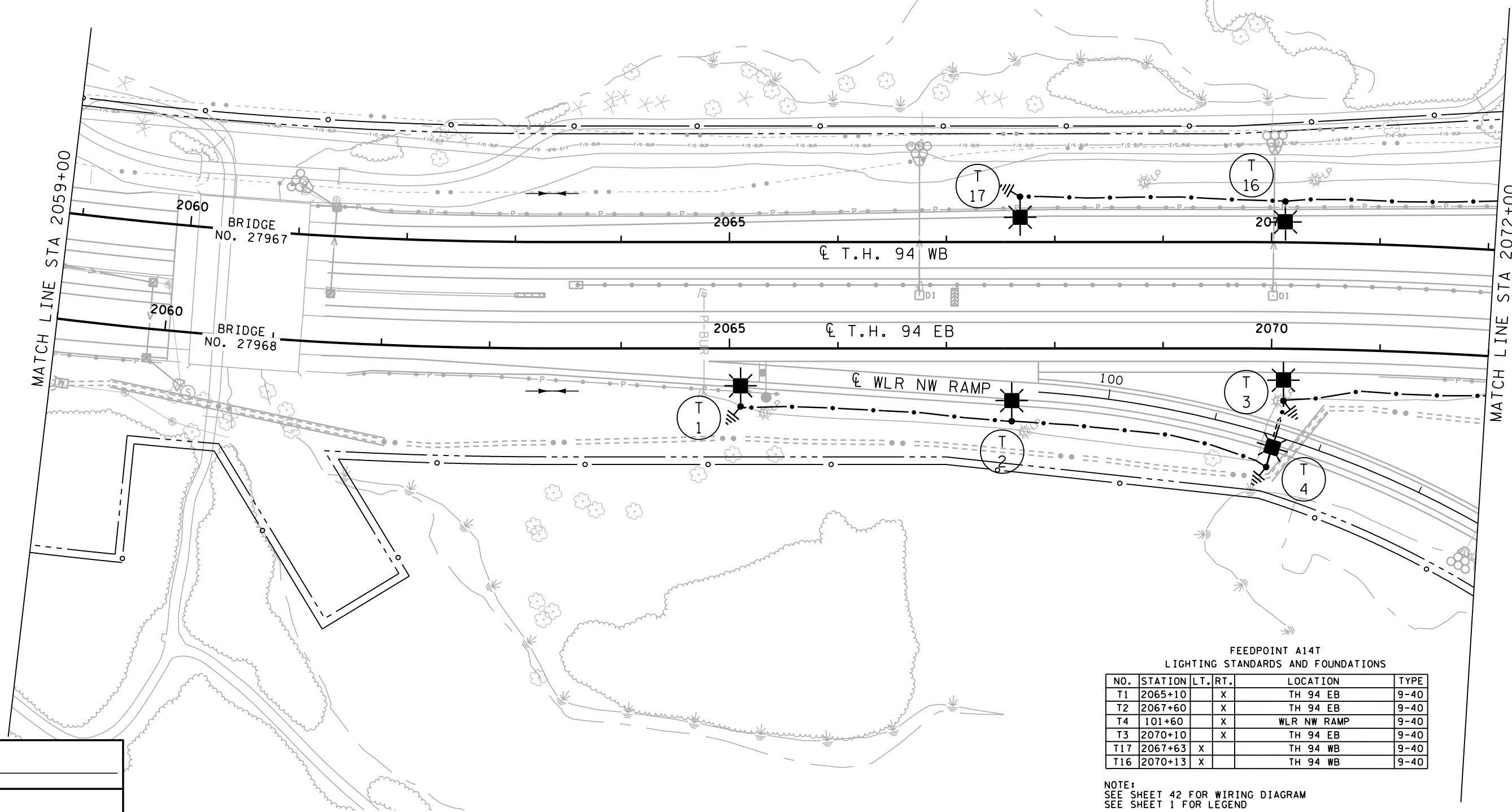
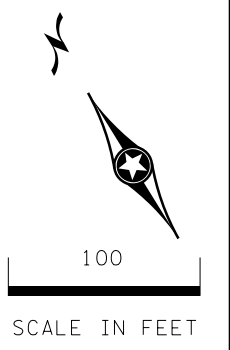


PLOTTED/REVISED: 23-NOV-2022

PATH & FILENAME: Minneapolis\_MN\01\_Projects\176174\_194\_MPLGR\_DB\4) DGN\_Sheets\Illumination\C0278097\_1136.dgn



FEEDPOINT A14T  
LIGHTING STANDARDS AND FOUNDATIONS

NO.	STATION	LT.	RT.	LOCATION	TYPE
T1	2065+10		X	TH 94 EB	9-40
T2	2067+60	X		TH 94 EB	9-40
T4	101+60		X	WLR NW RAMP	9-40
T3	2070+10		X	TH 94 EB	9-40
T17	2067+63	X		TH 94 WB	9-40
T16	2070+13	X		TH 94 WB	9-40

NOTE:  
SEE SHEET 42 FOR WIRING DIAGRAM  
SEE SHEET 1 FOR LEGEND


NO	DATE	DWN	CKD	REVISIONS

**C.S. McCrossan** **Michael Baker**  
INTERNATIONAL

I HEREBY CERTIFY THAT THIS SHEET WAS PREPARED BY ME OR UNDER MY DIRECT SUPERVISION AND THAT I AM A DULY LICENSED PROFESSIONAL ENGINEER UNDER THE LAWS OF THE STATE OF MINNESOTA.

PRINT NAME: STEVEN STUART, PE  
SIGNATURE: \_\_\_\_\_  
DATE 12-24-2021 LICENSE #57479

LIGHTING PLANS  
STA 2059+00 TO STA 2072+00

I-94 MAPLE GROVE TO ROGERS DB (S.P. 2780-97)  
SHEET NO. SL39 OF SL61 SHEETS

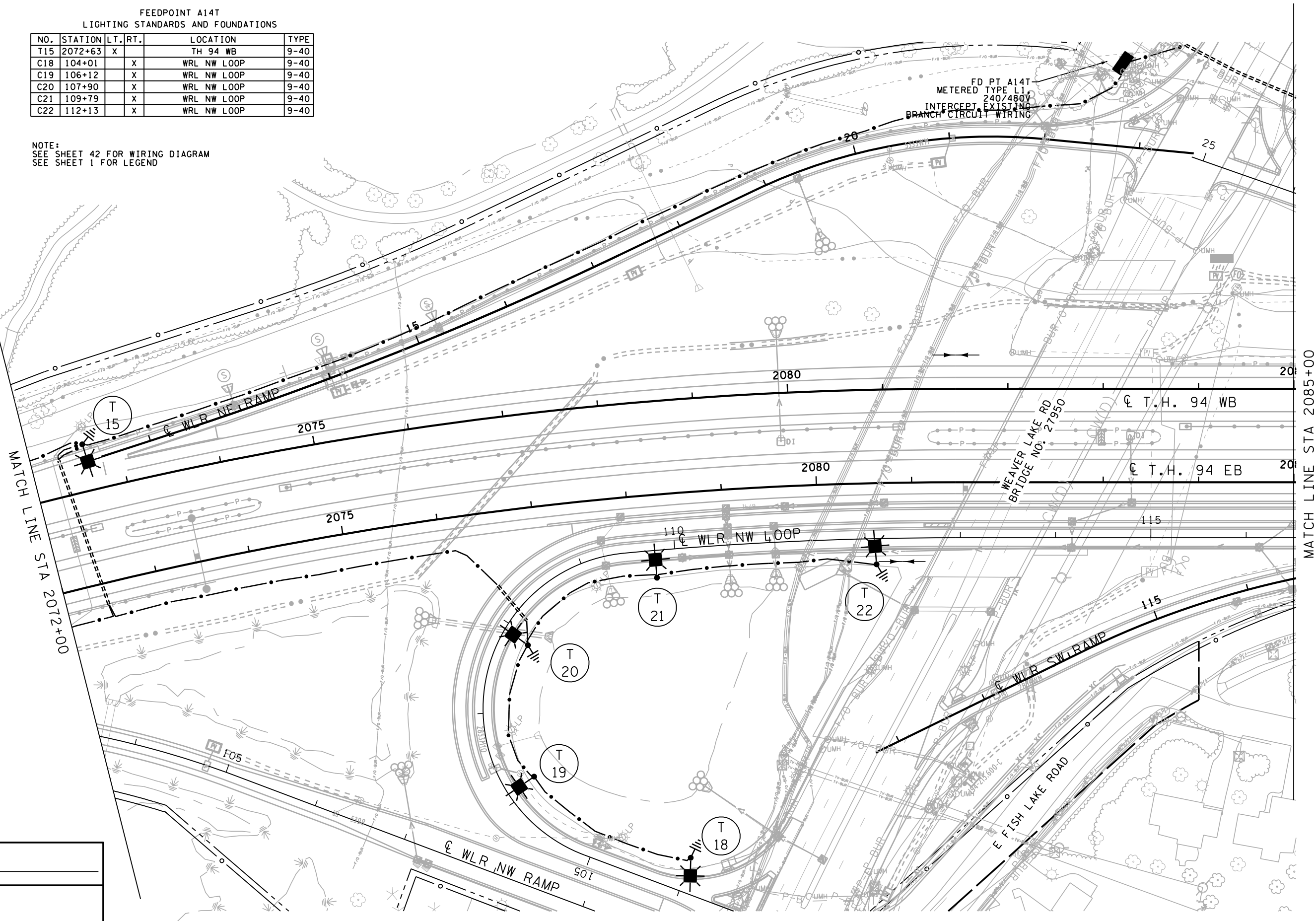
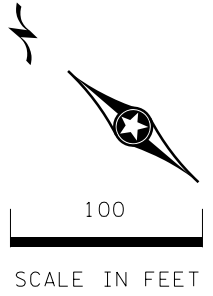
PLOTTED/REVISED: 23-NOV-2022

PATH & FILENAME: Minneapolis\_MN\01\_Projects\176174\_194\_MPLGR\_DB\4) DGN\_Sheets\illumination\C0278097\_1137.dgn

FEEDPOINT A14T  
LIGHTING STANDARDS AND FOUNDATIONS

NO.	STATION	LT.	RT.	LOCATION	TYPE
T15	2072+63	X		TH 94 WB	9-40
C18	104+01	X	X	WRL NW LOOP	9-40
C19	106+12	X	X	WRL NW LOOP	9-40
C20	107+90	X	X	WRL NW LOOP	9-40
C21	109+79	X	X	WRL NW LOOP	9-40
C22	112+13	X	X	WRL NW LOOP	9-40

NOTE:  
SEE SHEET 42 FOR WIRING DIAGRAM  
SEE SHEET 1 FOR LEGEND



NO	DATE	DWN	CKD	REVISIONS

**C.S. McCrossan** **Michael Baker**  
INTERNATIONAL

I HEREBY CERTIFY THAT THIS SHEET WAS PREPARED BY ME OR UNDER MY DIRECT SUPERVISION AND THAT I AM A DULY LICENSED PROFESSIONAL ENGINEER UNDER THE LAWS OF THE STATE OF MINNESOTA.

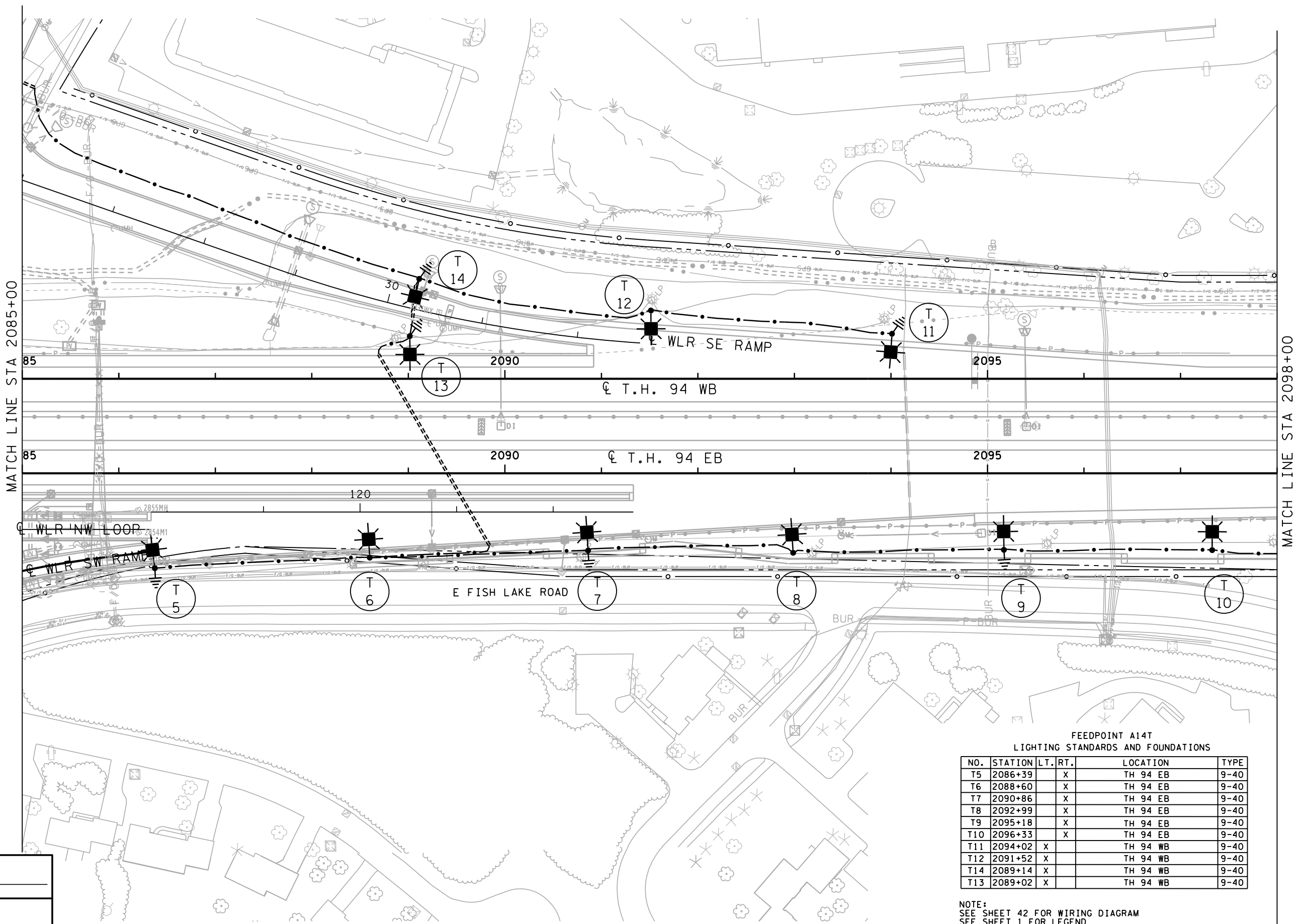
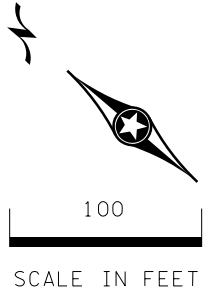
PRINT NAME: STEVEN STUART, PE  
SIGNATURE: \_\_\_\_\_  
DATE 12-24-2021 LICENSE #57479

LIGHTING PLANS  
STA 2072+00 TO STA 2085+00

I-94 MAPLE GROVE TO ROGERS DB (S.P. 2780-97)  
SHEET NO. SL40 OF SL61 SHEETS

PLOTTED/REVISED: 23-NOV-2022

PATH & FILENAME: Minneapolis\_MN\01\_Projects\176174\_194\_MPLGR\_DB\4) DGN\_Sheets\illumination\C0278097\_1139.dgn



FEEDPOINT A14T  
LIGHTING STANDARDS AND FOUNDATIONS

NO.	STATION	LT.	RT.	LOCATION	TYPE
T5	2086+39	X		TH 94 EB	9-40
T6	2088+60	X		TH 94 EB	9-40
T7	2090+86	X		TH 94 EB	9-40
T8	2092+99	X		TH 94 EB	9-40
T9	2095+18	X		TH 94 EB	9-40
T10	2096+33	X		TH 94 EB	9-40
T11	2094+02	X		TH 94 WB	9-40
T12	2091+52	X		TH 94 WB	9-40
T14	2089+14	X		TH 94 WB	9-40
T13	2089+02	X		TH 94 WB	9-40

NOTE:  
SEE SHEET 42 FOR WIRING DIAGRAM  
SEE SHEET 1 FOR LEGEND

NO	DATE	DWN	CKD	REVISIONS

**C.S. McCrossan** **Michael Baker**  
INTERNATIONAL

I HEREBY CERTIFY THAT THIS SHEET WAS PREPARED BY ME OR UNDER MY DIRECT SUPERVISION AND THAT I AM A DULY LICENSED PROFESSIONAL ENGINEER UNDER THE LAWS OF THE STATE OF MINNESOTA.

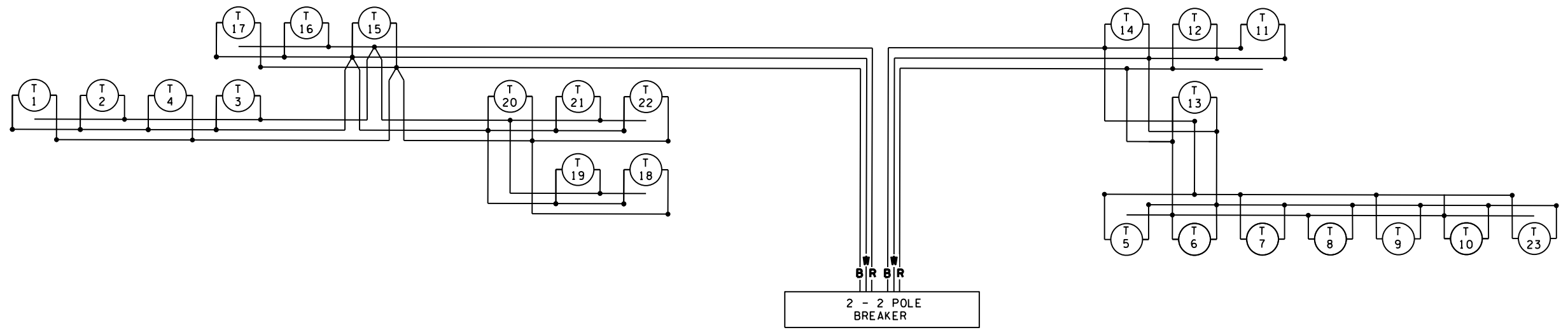
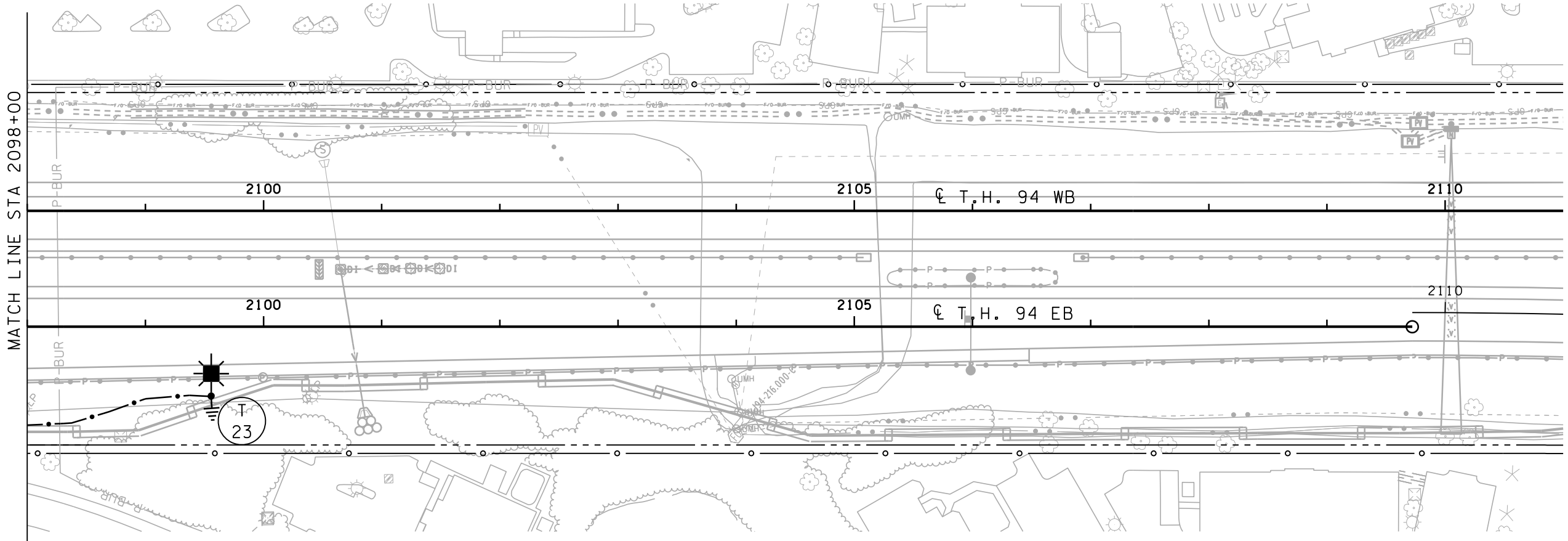
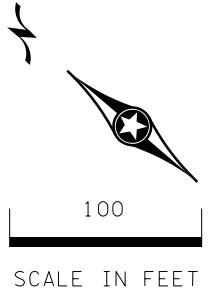
PRINT NAME: STEVEN STUART, PE  
SIGNATURE: \_\_\_\_\_  
DATE 12-24-2021 LICENSE #57479

LIGHTING PLANS  
STA 2085+00 TO STA 2098+00

I-94 MAPLE GROVE TO ROGERS DB (S.P. 2780-97)  
SHEET NO. SL41 OF SL61 SHEETS

PLOTTED/REVISED: 23-NOV-2022

PATH & FILENAME: Minneapolis\_MN\01\_Projects\176174\_194\_MPLGR\_DB\4) DGN\_Sheets\illumination\C02278097\_1140.dgn



CABINET TYPE L1 240/480 VOLT  
FD. PT. A14T  
W DENOTES NEUTRAL CONDUCTOR  
B AND R DENOTE CURRENT CARRYING CONDUCTORS

FEEDPOINT A14T  
LIGHTING STANDARDS AND FOUNDATIONS

NO.	STATION	LT.	RT.	LOCATION	TYPE
T18	2099+56		X	TH 94 EB	9-40

NOTE:  
SEE SHEET 1 FOR LEGEND

NO	DATE	DWN	CKD	REVISIONS

**C.S. McCrossan** **Michael Baker**  
INTERNATIONAL

I HEREBY CERTIFY THAT THIS SHEET WAS PREPARED BY ME OR UNDER MY DIRECT SUPERVISION AND THAT I AM A DULY LICENSED PROFESSIONAL ENGINEER UNDER THE LAWS OF THE STATE OF MINNESOTA.

PRINT NAME: STEVEN STUART, PE  
SIGNATURE: \_\_\_\_\_  
DATE 12-24-2021 LICENSE #57479

LIGHTING PLANS  
STA 2098+00 TO STA 2111+00

I-94 MAPLE GROVE TO ROGERS DB (S.P. 2780-97)  
SHEET NO. SL42 OF SL61 SHEETS