





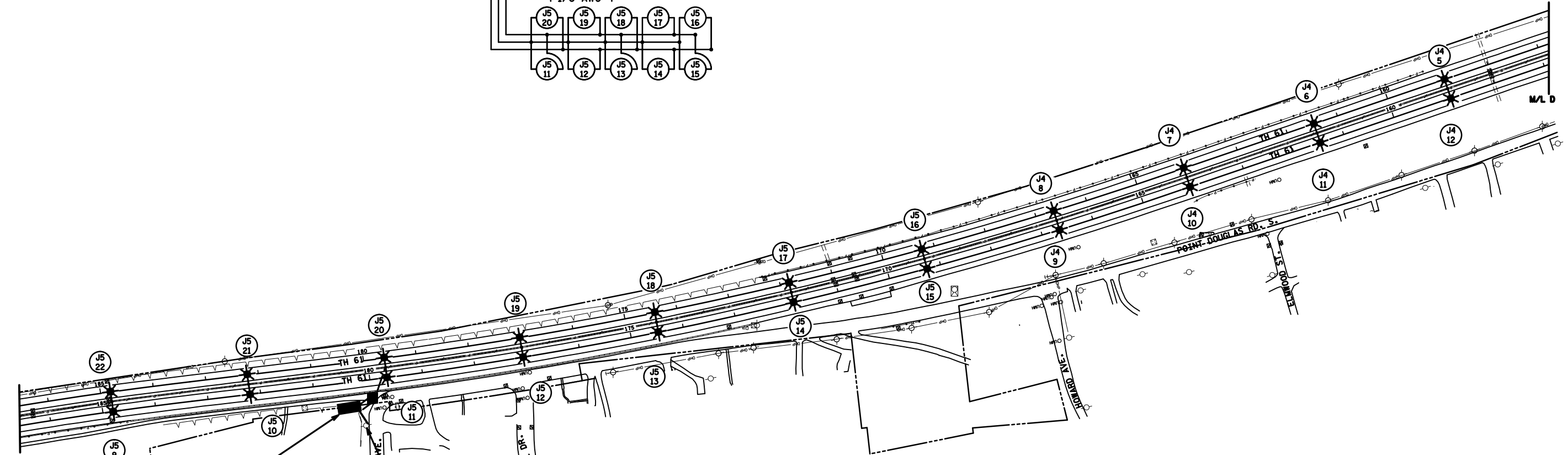
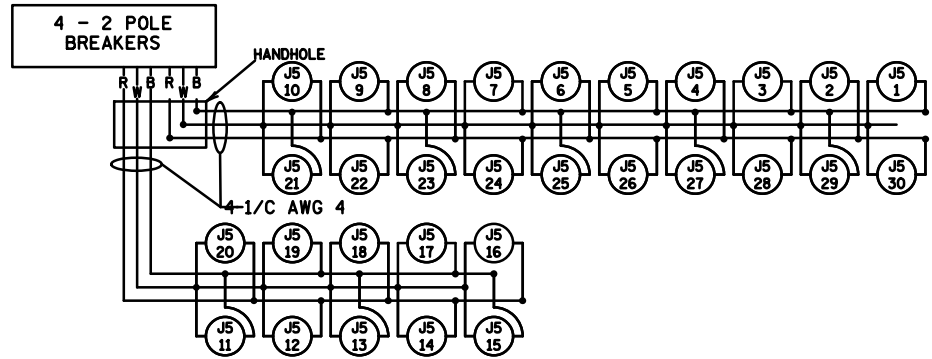


LEGEND

-  LIGHTING UNIT IDENTIFIER
-  LIGHTING UNIT 6BD-40
-  FD. PT. CABINET
-  HANDHOLE
-  3" PVC (UNLESS OTHERWISE NOTED)
-  INPLACE CONDUIT

W DENOTES NEUTRAL CONDUCTOR
 B AND R DENOTE CURRENT CARRYING CONDUCTORS
 FD. PT. 62J5
 240/480 VOLT



FD. PT. 62J5
 PAD MOUNTED SERVICE CABINET
 SECONDARY TYPE L1
 240/480 V (METERED)
 EQUIPMENT PAD TYPE B REQUIRED
 2" R.S.C. 3- 1/C AWG 2 TO XCEL ENERGY
 POLE MOUNTED TRANSFORMER.

FEEDPOINT 62J5
 LIGHTING UNIT LOCATION AND TYPE

NO.	STATION	LT. RT.	LOCATION	TYPE	FOUNDATION
9	S.B.184+80	X	T.H. 61	6BD-40	INPLACE
22	S.B.182+20	X			
10	S.B.182+20	X			
21	S.B.179+80	X			
11	S.B.177+00	X			
12	S.B.177+00	X			
19	S.B.174+40	X			
13	S.B.174+40	X			
18	S.B.171+80	X			
14	S.B.171+80	X			
17	S.B.169+20	X	T.H. 61	6BD-40	INPLACE
15	S.B.169+20	X	T.H. 61	6BD-40	INPLACE
16	S.B.169+20	X	T.H. 61	6BD-40	INPLACE

(1) INSTALL SALVAGED LUMINAIRES

FEEDPOINT 62J4
 LIGHTING UNIT LOCATION AND TYPE

NO.	STATION	LT. RT.	LOCATION	TYPE	FOUNDATION
5	S.B.158+80	X	T.H. 61	6BD-40	INPLACE
12	S.B.158+80	X			
6	S.B.161+40	X			
11	S.B.161+40	X			
7	S.B.164+00	X			
10	S.B.164+00	X			
8	S.B.166+60	X	T.H. 61	6BD-40	INPLACE
9	S.B.166+60	X	T.H. 61	6BD-40	INPLACE

(1) INSTALL SALVAGED LUMINAIRES

METER ADDRESS: 62J4 870 POINT DOUGLAS RD. S., ST. PAUL 55119
 62J5 1000 BATAVIA ST., ST. PAUL 55119

FEEDPOINT: 62J4 & 62J5 LOCATION: TH 61

LIGHTING PLAN



PLOT NAME: 16220-83.lit10
 PATH & FILENAME: Projects\DM_R0S\06\6220\083\Traffic\Lighting\6220-83.lit10.dgn
 PLOTTED/REVISED: 9-OCT-2018



BY	DATE	REVISIONS

CERTIFIED BY Michael P. Dubinsky LIC. NO. 19863 DATE: 9-OCT-2018
LICENSED PROFESSIONAL ENGINEER

STATE PROJ. NO. 6220-83 (T.H. 61) SHEET NO. 16 OF 25 SHEETS

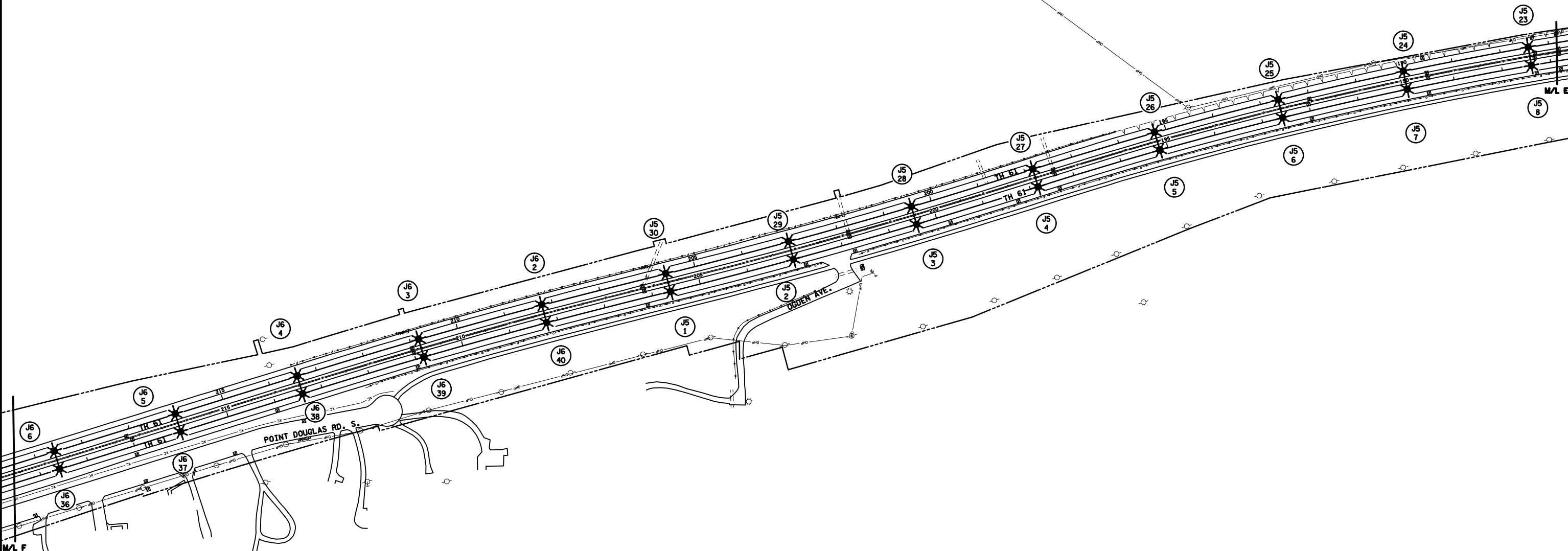
DRAWN BY: BAM CKD BY: PB

LEGEND

-  LIGHTING UNIT IDENTIFIER
-  LIGHTING UNIT 6BD-40

PLOTTED/REVISED: 9-OCT-2018

I/PLOT NAME: 62J5-6
PATH & FILENAME: Projects\DM_R0S\06\6220\083\Traffic\Lighting\6220-83.ltr.loadgn



**FEEDPOINT 62J6
LIGHTING UNIT LOCATION AND TYPE**

NO.	STATION	LT.	RT.	LOCATION	TYPE	FOUNDATION
(1) 2	N.B. 208+20			T.H. 61	6BD-40	N/A
40				MEDIAN		
3	N.B. 210+80					
39						
4	N.B. 213+40					
38						
5	N.B. 216+00					
37						
6	N.B. 218+60	X		T.H. 61	6BD-40	N/A
(1) 36				MEDIAN		

(1) INSTALL SALVAGED LUMINAIRES

**FEEDPOINT 62J5
LIGHTING UNIT LOCATION AND TYPE**

NO.	STATION	LT.	RT.	LOCATION	TYPE	FOUNDATION
(1) 1	S.B. 205+70	X		T.H. 61	6BD-40	N/A
30						
2	S.B. 203+00	X				
29						
3	S.B. 200+40	X				
28						
4	S.B. 197+80	X				
27						
5	S.B. 195+20	X				
26						
6	S.B. 192+50	X				
25						
7	S.B. 190+00	X				
24						
8	S.B. 187+40	X		T.H. 61	6BD-40	N/A
(1) 23						

(1) INSTALL SALVAGED LUMINAIRES

**METER ADDRESS: 62J5 1000 BATAVIA ST., ST. PAUL 55119
62J6 1320 TH 61, NEWPORT 55055**

FEEDPOINT: 62J5 & 62J6 LOCATION: TH 61

LIGHTING PLAN



200

SCALE IN FEET

BY	DATE	REVISIONS

CERTIFIED BY Michael P. Dubinsky LIC. NO. 19863 DATE: 9-OCT-2018
LICENSED PROFESSIONAL ENGINEER

STATE PROJ. NO. 6220-83 (T.H. 61) SHEET NO. 17 OF 25 SHEETS

DRAWN BY: BAM CKD BY: PB