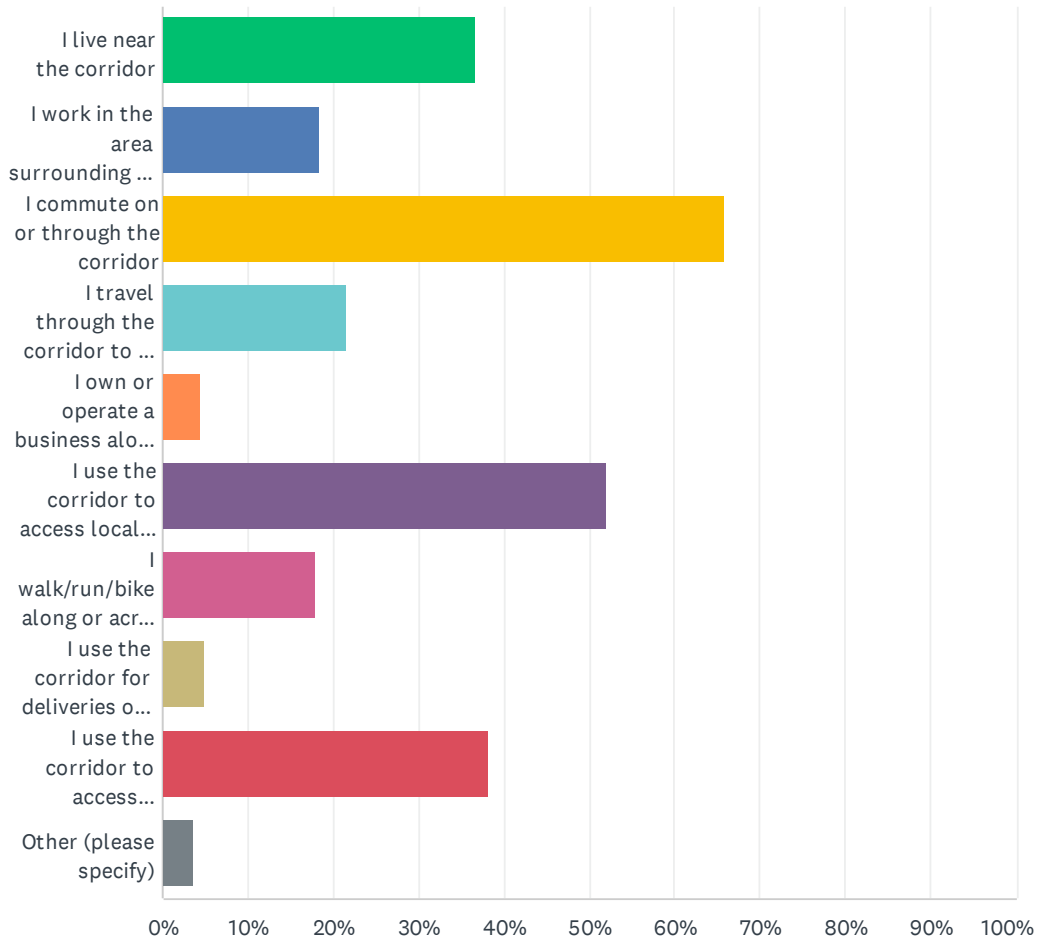


# Q1 How do you use the Hwy 73 corridor between Hwy 169 and the intersection of West Lake Street and 3rd Avenue. Select all that apply.

Answered: 223 Skipped: 0

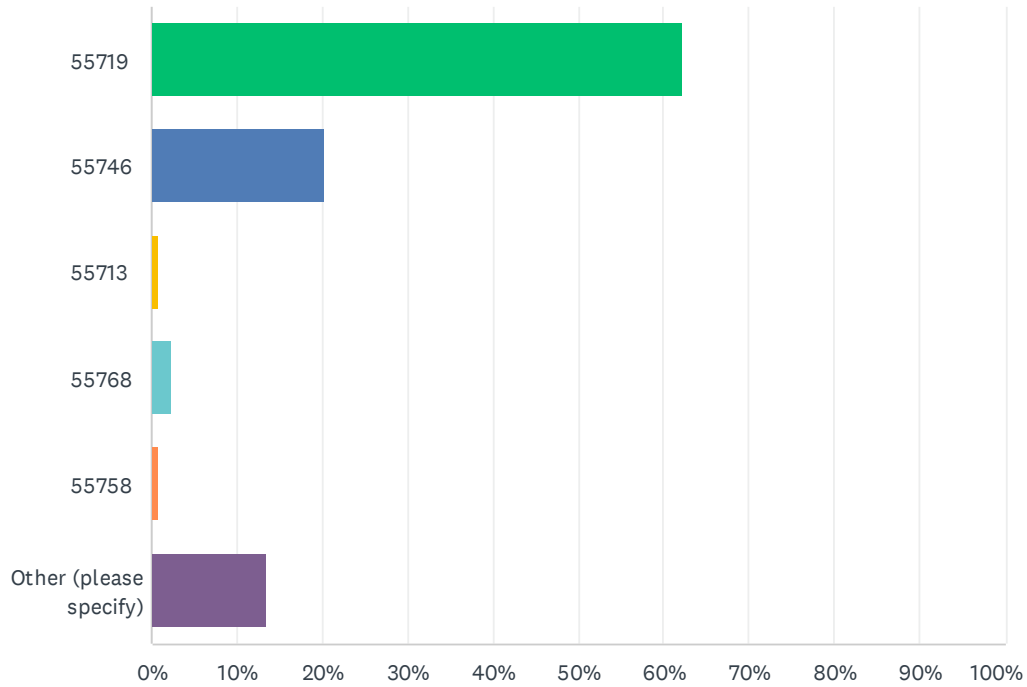


## Hwy 73 Chisholm corridor study

ANSWER CHOICES	RESPONSES	
I live near the corridor	36.77%	82
I work in the area surrounding the corridor	18.39%	41
I commute on or through the corridor	65.92%	147
I travel through the corridor to a school or medical facility	21.52%	48
I own or operate a business along the corridor	4.48%	10
I use the corridor to access local businesses	52.02%	116
I walk/run/bike along or across the corridor for recreation	17.94%	40
I use the corridor for deliveries or movement of freight	4.93%	11
I use the corridor to access recreational activities	38.12%	85
Other (please specify)	3.59%	8
Total Respondents: 223		

## Q2 What zip code do you live in?

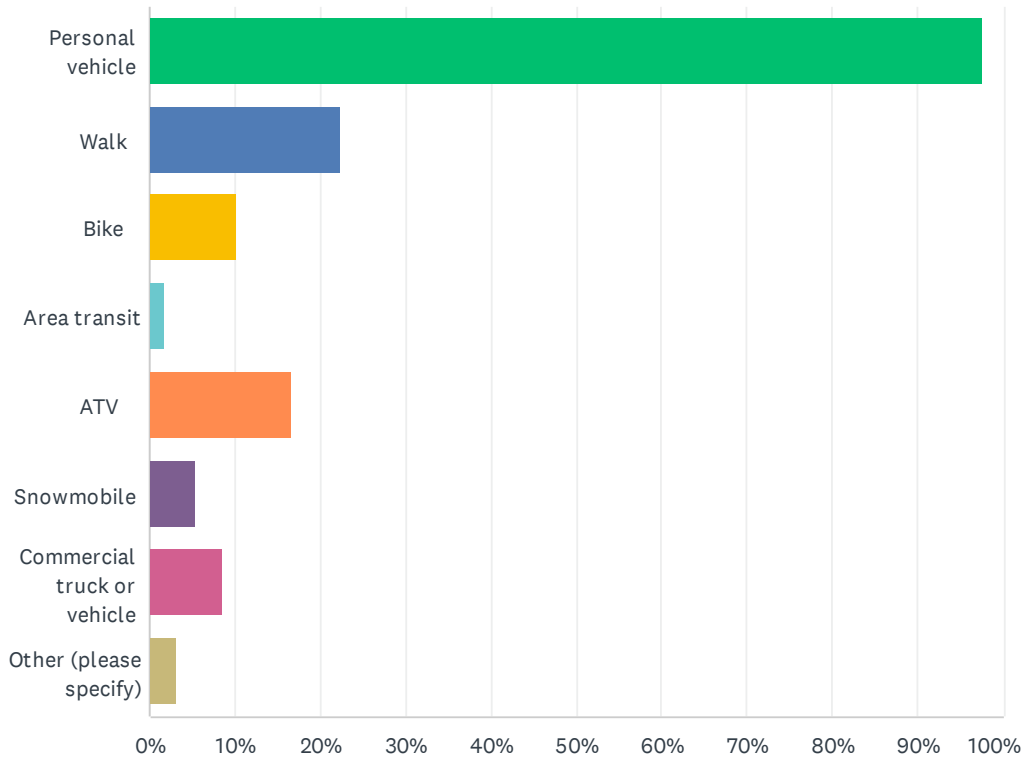
Answered: 222 Skipped: 1



ANSWER CHOICES	RESPONSES	
55719	62.16%	138
55746	20.27%	45
55713	0.90%	2
55768	2.25%	5
55758	0.90%	2
Other (please specify)	13.51%	30
<b>TOTAL</b>		<b>222</b>

### Q3 How do you typically travel on the corridor? Select all that apply.

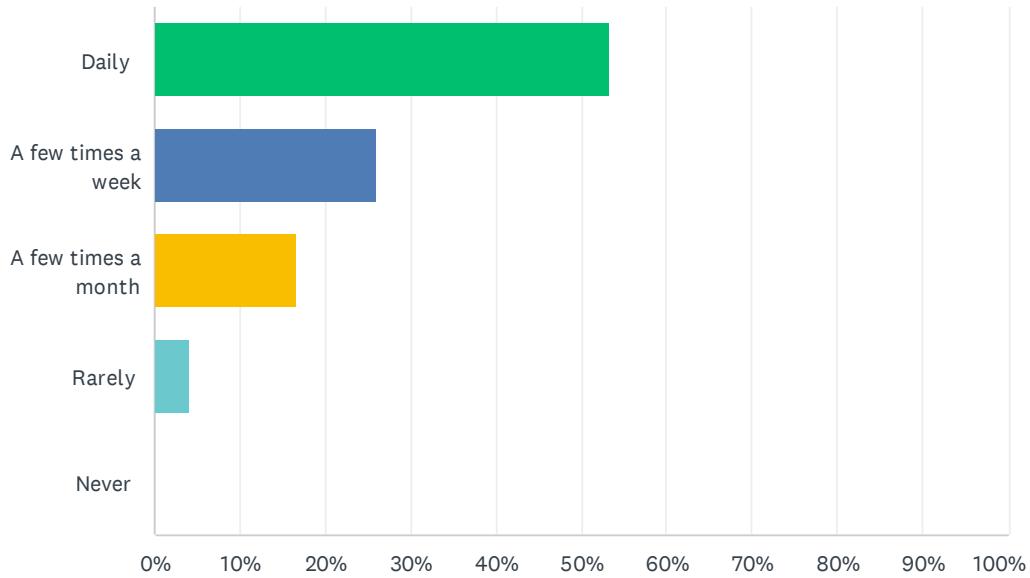
Answered: 223 Skipped: 0



ANSWER CHOICES	RESPONSES	
Personal vehicle	97.76%	218
Walk	22.42%	50
Bike	10.31%	23
Area transit	1.79%	4
ATV	16.59%	37
Snowmobile	5.38%	12
Commercial truck or vehicle	8.52%	19
Other (please specify)	3.14%	7
Total Respondents: 223		

## Q4 About how frequently do you use the corridor?

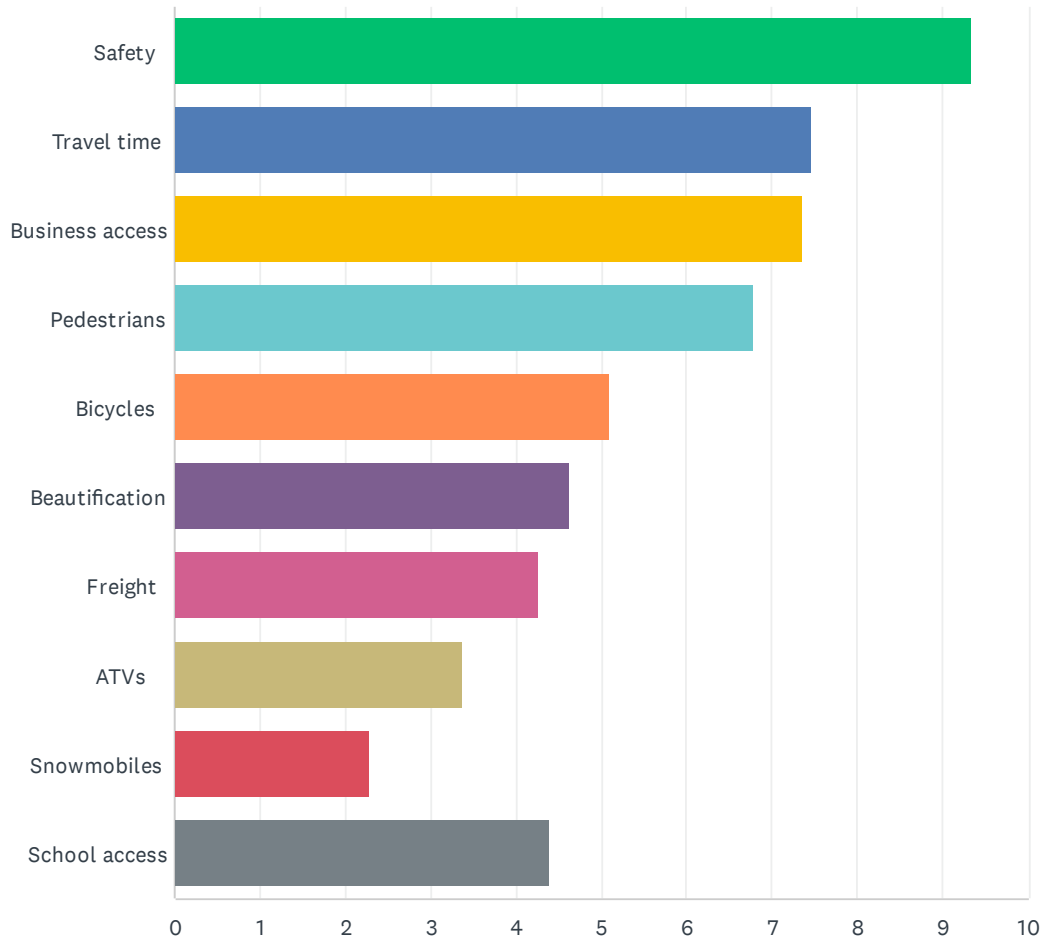
Answered: 223 Skipped: 0



ANSWER CHOICES	RESPONSES	
Daily	53.36%	119
A few times a week	26.01%	58
A few times a month	16.59%	37
Rarely	4.04%	9
Never	0.00%	0
<b>TOTAL</b>		<b>223</b>

# Q5 How would you prioritize the following considerations on this corridor?

Answered: 218 Skipped: 5



## Hwy 73 Chisholm corridor study

	1	2	3	4	5	6	7	8	9	10	TOTAL
Safety	71.10% 155	15.60% 34	6.88% 15	0.92% 2	0.46% 1	2.29% 5	0.92% 2	0.46% 1	0.46% 1	0.92% 2	218
Travel time	19.72% 43	28.90% 63	11.01% 24	7.80% 17	10.55% 23	9.17% 20	6.42% 14	2.29% 5	0.92% 2	3.21% 7	218
Business access	3.21% 7	19.27% 42	34.40% 75	18.81% 41	11.47% 25	7.80% 17	2.29% 5	1.38% 3	0.92% 2	0.46% 1	218
Pedestrians	0.92% 2	18.35% 40	18.81% 41	30.28% 66	11.93% 26	6.42% 14	5.05% 11	4.13% 9	2.29% 5	1.83% 4	218
Bicycles	1.38% 3	3.21% 7	8.72% 19	10.55% 23	22.48% 49	17.89% 39	12.84% 28	9.17% 20	5.96% 13	7.80% 17	218
Beautification	1.38% 3	2.29% 5	5.05% 11	7.80% 17	10.55% 23	27.98% 61	18.81% 41	12.84% 28	3.67% 8	9.63% 21	218
Freight	0.92% 2	3.21% 7	3.21% 7	7.80% 17	9.63% 21	9.17% 20	31.65% 69	18.81% 41	5.96% 13	9.63% 21	218
ATVs	1.38% 3	1.83% 4	0.92% 2	4.13% 9	6.42% 14	4.59% 10	8.72% 19	35.32% 77	30.28% 66	6.42% 14	218
Snowmobiles	0.00% 0	0.46% 1	0.46% 1	1.38% 3	3.67% 8	4.59% 10	4.59% 10	11.01% 24	41.28% 90	32.57% 71	218
School access	0.00% 0	6.88% 15	10.55% 23	10.55% 23	12.84% 28	10.09% 22	8.72% 19	4.59% 10	8.26% 18	27.52% 60	218

## Q6 How safe do you feel at the Iron World Road intersection?

Answered: 220 Skipped: 3

2.9★  
average rating



	VERY UNSAFE	SOMEWHAT UNSAFE	NEITHER SAFE OR UNSAFE	SOMEWHAT SAFE	VERY SAFE	TOTAL	WEIGHTED AVERAGE
☆	20.00% 44	25.45% 56	17.27% 38	20.00% 44	17.27% 38	220	2.89



## Q7 How safe do you feel at the 6th Street/Hwy 73 intersection?

Answered: 222 Skipped: 1

**3.0**   
average rating



	VERY UNSAFE	SOMEWHAT UNSAFE	NEITHER SAFE OR UNSAFE	SOMEWHAT SAFE	VERY SAFE	TOTAL	WEIGHTED AVERAGE
☆	13.51% 30	29.28% 65	18.92% 42	21.62% 48	16.67% 37	222	2.99

## Q8 How safe do you feel at the 3rd Street/Hwy 73 intersection?

Answered: 219 Skipped: 4

3.2★  
average rating



	VERY UNSAFE	SOMEWHAT UNSAFE	NEITHER SAFE OR UNSAFE	SOMEWHAT SAFE	VERY SAFE	TOTAL	WEIGHTED AVERAGE
☆	7.76% 17	23.29% 51	28.77% 63	20.55% 45	19.63% 43	219	3.21

## Q9 How safe do you feel at the West Lake Street/Hwy 73 intersection?

Answered: 219 Skipped: 4

**3.5**★  
average rating



	VERY UNSAFE	SOMEWHAT UNSAFE	NEITHER SAFE OR UNSAFE	SOMEWHAT SAFE	VERY SAFE	TOTAL	WEIGHTED AVERAGE
☆	6.39% 14	17.35% 38	25.11% 55	26.48% 58	24.66% 54	219	3.46

# Q10 How safe do you feel at the Lake Street/4th Avenue intersection?

Answered: 222 Skipped: 1

**3.2**   
average rating



	VERY UNSAFE	SOMEWHAT UNSAFE	NEITHER SAFE OR UNSAFE	SOMEWHAT SAFE	VERY SAFE	TOTAL	WEIGHTED AVERAGE
☆	8.56% 19	25.68% 57	23.87% 53	18.47% 41	23.42% 52	222	3.23

# Q11 How would you describe navigating the Iron World Road intersection?

Answered: 219 Skipped: 4

**3.0**★  
average rating



	VERY DIFFICULT	SOMEWHAT DIFFICULT	NEITHER DIFFICULT OR EASY	SOMEWHAT EASY	VERY EASY	TOTAL	WEIGHTED AVERAGE
☆	11.87% 26	31.51% 69	24.20% 53	14.61% 32	17.81% 39	219	2.95

## Q12 How would you describe navigating the 6th Street/Hwy 73 intersection?

Answered: 218 Skipped: 5

3.2★  
average rating



	VERY DIFFICULT	SOMEWHAT DIFFICULT	NEITHER DIFFICULT OR EASY	SOMEWHAT EASY	VERY EASY	TOTAL	WEIGHTED AVERAGE
☆	6.42% 14	26.15% 57	30.28% 66	18.35% 40	18.81% 41	218	3.17

## Q13 How would you describe navigating the 3rd Street/Hwy 73 intersection?

Answered: 219 Skipped: 4

**3.3**★  
average rating



	VERY DIFFICULT	SOMEWHAT DIFFICULT	NEITHER DIFFICULT OR EASY	SOMEWHAT EASY	VERY EASY	TOTAL	WEIGHTED AVERAGE
☆	4.57% 10	21.00% 46	35.62% 78	18.26% 40	20.55% 45	219	3.29

# Q14 How would you describe navigating the West Lake Street/Hwy 73 intersection?

Answered: 220 Skipped: 3

**3.5**★  
average rating



	VERY DIFFICULT	SOMEWHAT DIFFICULT	NEITHER DIFFICULT OR EASY	SOMEWHAT EASY	VERY EASY	TOTAL	WEIGHTED AVERAGE
☆	3.64% 8	18.18% 40	29.55% 65	23.18% 51	25.45% 56	220	3.49



## Q15 How would you describe navigating the Lake Street/4th Avenue intersection?

Answered: 217 Skipped: 6

**3.3**★  
average rating



	VERY DIFFICULT	SOMEWHAT DIFFICULT	NEITHER DIFFICULT OR EASY	SOMEWHAT EASY	VERY EASY	TOTAL	WEIGHTED AVERAGE
☆	6.91% 15	22.58% 49	29.49% 64	18.43% 40	22.58% 49	217	3.27

## Q16 How safe do you feel traveling the corridor in a vehicle?

Answered: 218 Skipped: 5

**3.8**★  
average rating



	VERY UNSAFE	SOMEWHAT SAFETY	NEITHER UNSAFE OR SAFE	SOMEWHAT SAFE	VERY SAFE	TOTAL	WEIGHTED AVERAGE
☆	5.50% 12	9.63% 21	21.56% 47	31.19% 68	32.11% 70	218	3.75

## Q17 How safe do you feel walking along the corridor?

Answered: 211 Skipped: 12

2.8★  
average rating



	VERY UNSAFE	SOMEWHAT SAFETY	NEITHER UNSAFE OR SAFE	SOMEWHAT SAFE	VERY SAFE	TOTAL	WEIGHTED AVERAGE
☆	19.43% 41	16.59% 35	37.44% 79	16.11% 34	10.43% 22	211	2.82

## Q18 How safe do you feel biking along the corridor?

Answered: 209 Skipped: 14

# 2.8★

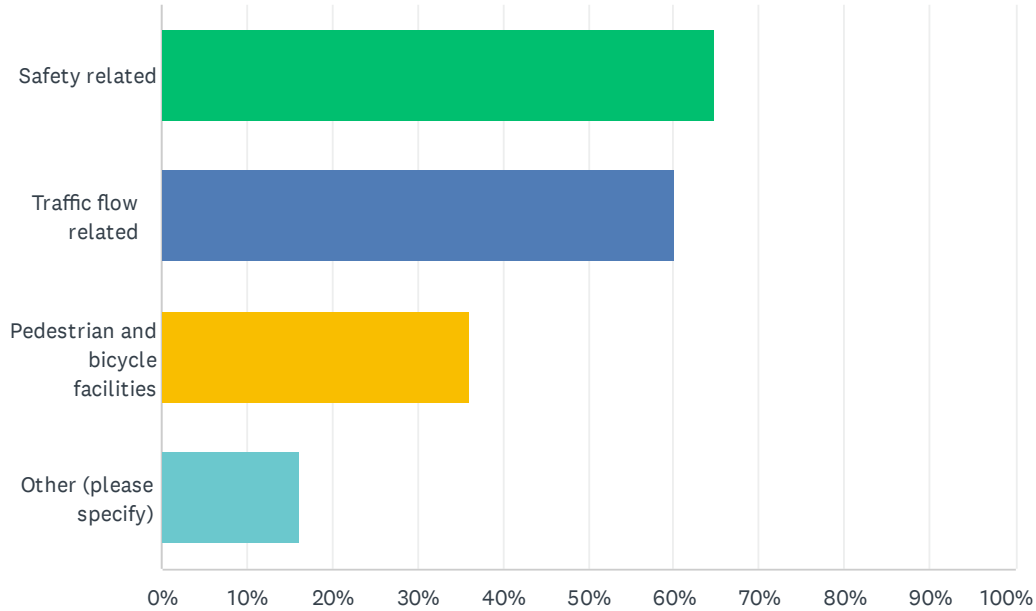
average rating



	VERY UNSAFE	SOMEWHAT SAFETY	NEITHER UNSAFE OR SAFE	SOMEWHAT SAFE	VERY SAFE	TOTAL	WEIGHTED AVERAGE
☆	18.66% 39	18.66% 39	39.71% 83	12.92% 27	10.05% 21	209	2.77

### Q19 What type of improvements would you like to see along the corridor as a whole? Select all that apply.

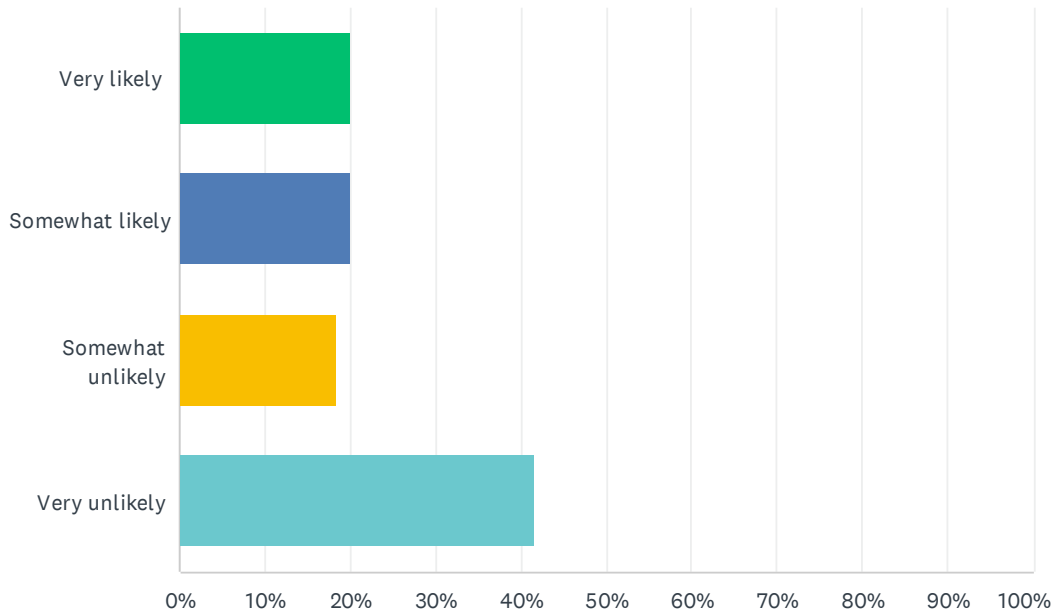
Answered: 216 Skipped: 7



ANSWER CHOICES	RESPONSES	
Safety related	64.81%	140
Traffic flow related	60.19%	130
Pedestrian and bicycle facilities	36.11%	78
Other (please specify)	16.20%	35
Total Respondents: 216		

## Q20 If bike and pedestrian safety and access along the corridor were improved, how likely would you be to walk or bike for short trips instead of using a personal automobile?

Answered: 219 Skipped: 4



ANSWER CHOICES	RESPONSES	
Very likely	20.09%	44
Somewhat likely	20.09%	44
Somewhat unlikely	18.26%	40
Very unlikely	41.55%	91
<b>TOTAL</b>		<b>219</b>