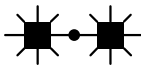



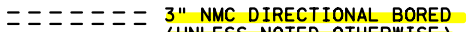



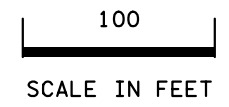


PLOTTED/REVISED: 19-APR-2023

I/PLOT NAME: 7009-85_11t_10
PATH & FILENAME: Projects\DM_R05V697009\085V7\Traffic\Lighting\7009-85_11t_10.dgn

LEGEND

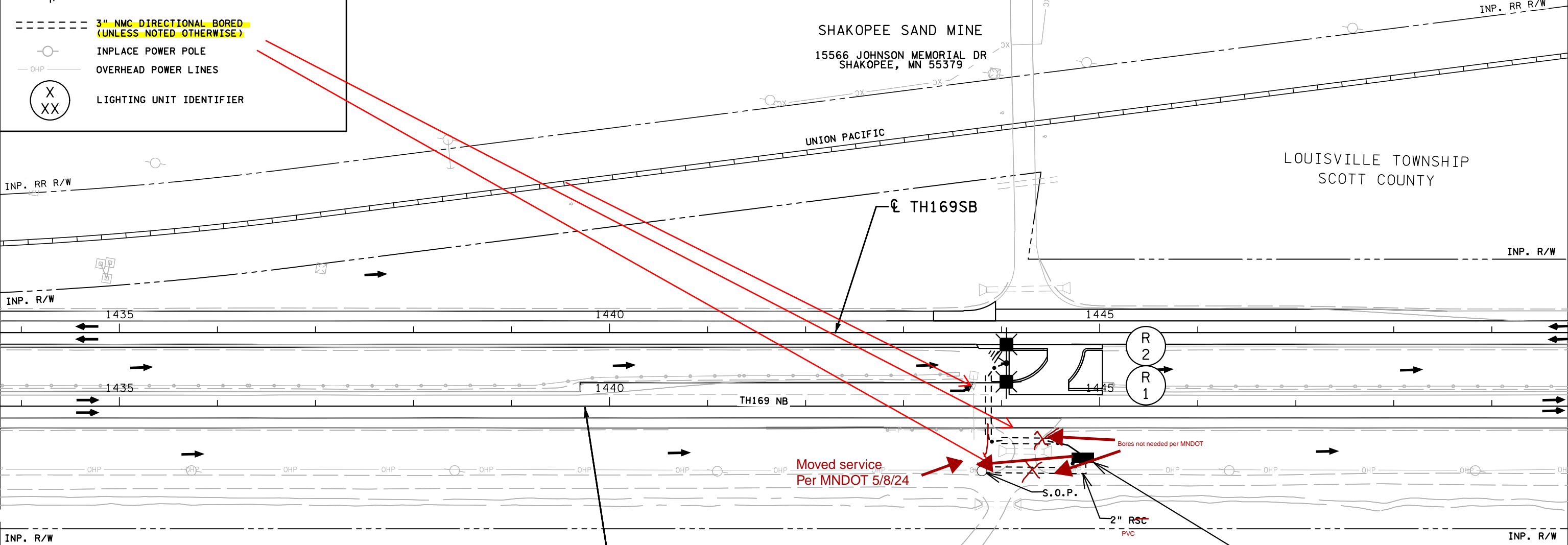
-  LIGHTING UNIT
-  SERVICE CABINET
-  DIRECT BURIED LIGHTING CABLE 4/C 4 AWG
-  PERMANENT GROUND ROD (25 OHMS OR LESS)
-  3" NMC DIRECTIONAL BORED (UNLESS NOTED OTHERWISE)
-  INPLACE POWER POLE
-  OVERHEAD POWER LINES
-  LIGHTING UNIT IDENTIFIER



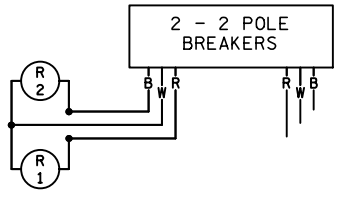
LOUISVILLE TOWNSHIP
SCOTT COUNTY

SHAKOPEE SAND MINE
15566 JOHNSON MEMORIAL DR
SHAKOPEE, MN 55379

LOUISVILLE TOWNSHIP
SCOTT COUNTY



W DENOTES NEUTRAL CONDUCTOR
B AND R DENOTE CURRENT CARRYING CONDUCTORS
FD. PT. R19R
120/240 VOLT



FD. PT. R19R
SERVICE CABINET - TYPE (RLF)
120/240V (METERED). RLF EQUIPMENT
PAD REQUIRED. 2" R.S.C. 3-1/C #2
TO MINNESOTA VALLEY ELECTRIC
POLE MOUNTED TRANSFORMER.

FEEDPOINT R19R						
LIGHTING UNIT LOCATION, TYPE AND FOUNDATION						
NO.	STATION	LT.	RT.	LOCATION	TYPE	FOUNDATION
1	1444+05	X		☉ TH169NB	9D-40	DESIGN E
2						

PICHA'S
CABINET SHOP
15555 JOHNSON MEMORIAL DR
SHAKOPEE, MN 55379

LOUISVILLE TOWNSHIP
SCOTT COUNTY

BY	DATE	REVISIONS	FEEDPOINT: R19R LOCATION: 1/2 MILE SOUTH OF 150TH ST. METER ADDRESS: 15575 JOHNSON MEMORIAL DR., SHAKOPEE 55379	LIGHTING PLAN
			CERTIFIED BY <u>Gregory Kern</u> LIC. NO. 26829 DATE: 19-APR-2023	
DRAWN BY: DDD CKD BY: PB			STATE PROJ. NO. 7009-85 (T.H.169)	SHEET NO. SL5 OF SL5 SHEETS