

5.28.20 E.T.

10.14.20 1.3.22

1.4.21 8.30.22

8.5.21 8.9.23

1.23.24

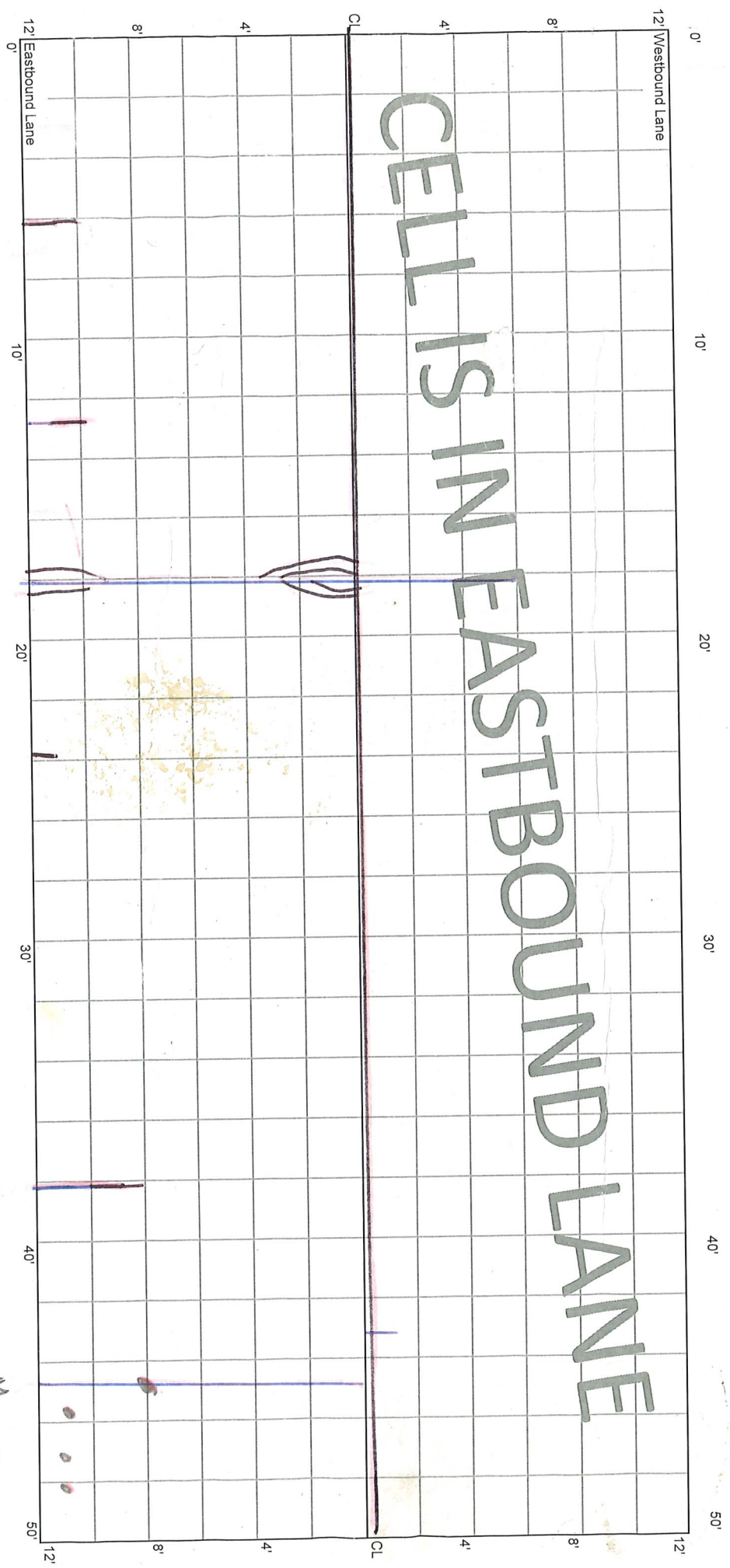
File 70TH ST

CELL 7002E  
0 - 50 ft

5+50

6+00

CELLS IN EASTBOUND LANE



M-mult.

M-mult.

\* Rout & Seal

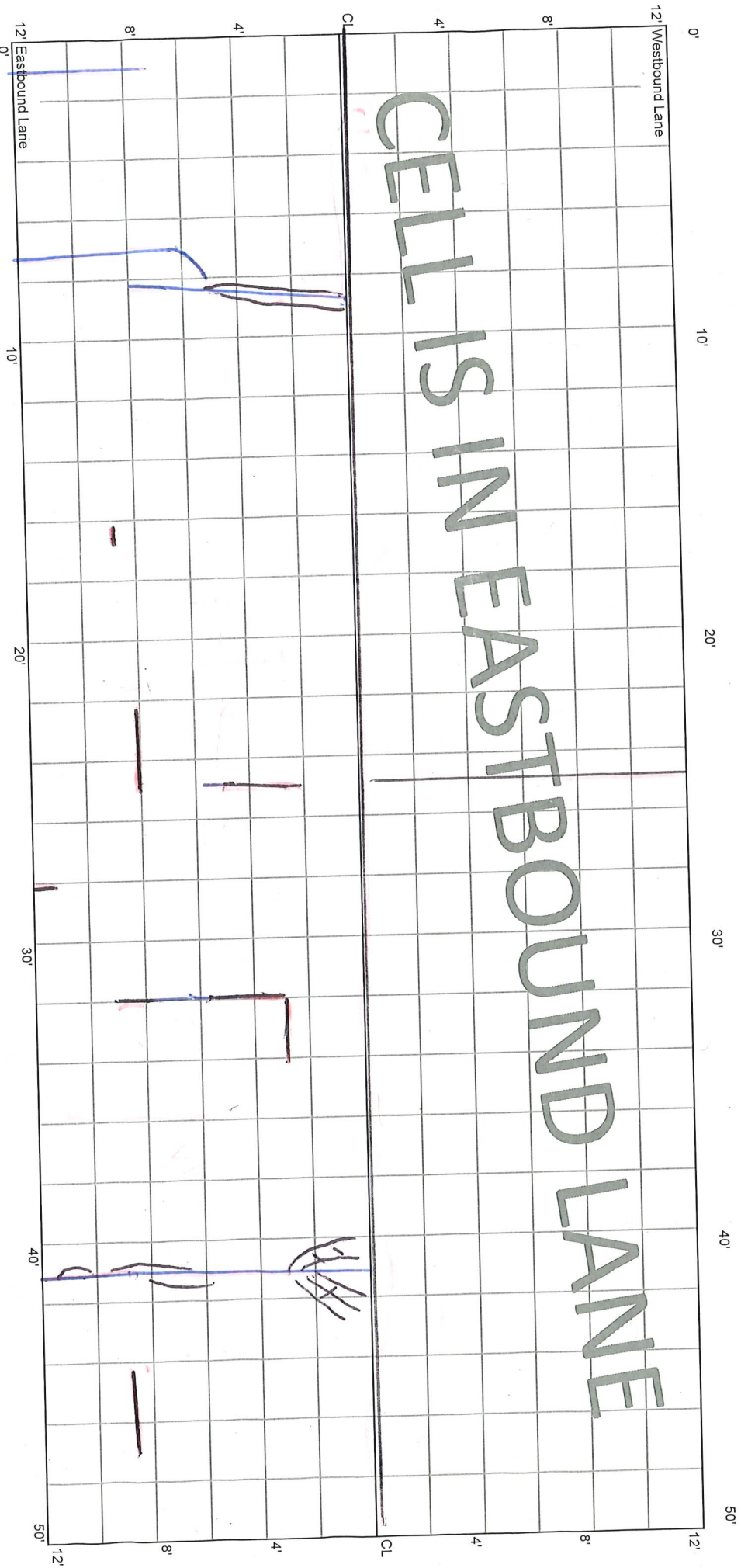
\*\* 2023 Clean & Seal

2008 - Stones in Sealant

CELL 7002E  
50 - 100 ft

6+00

6+50



Jan '23 - CL 5+ cupped due to frost

M

M

CELL 7002E  
100 - 150 ft

6+50

7+00

12' Westbound Lane

0' 10' 20' 30' 40' 50'

CELLS IN EASTBOUND LANE

CL CL

12' Eastbound Lane 0' 10' 20' 30' 40' 50'

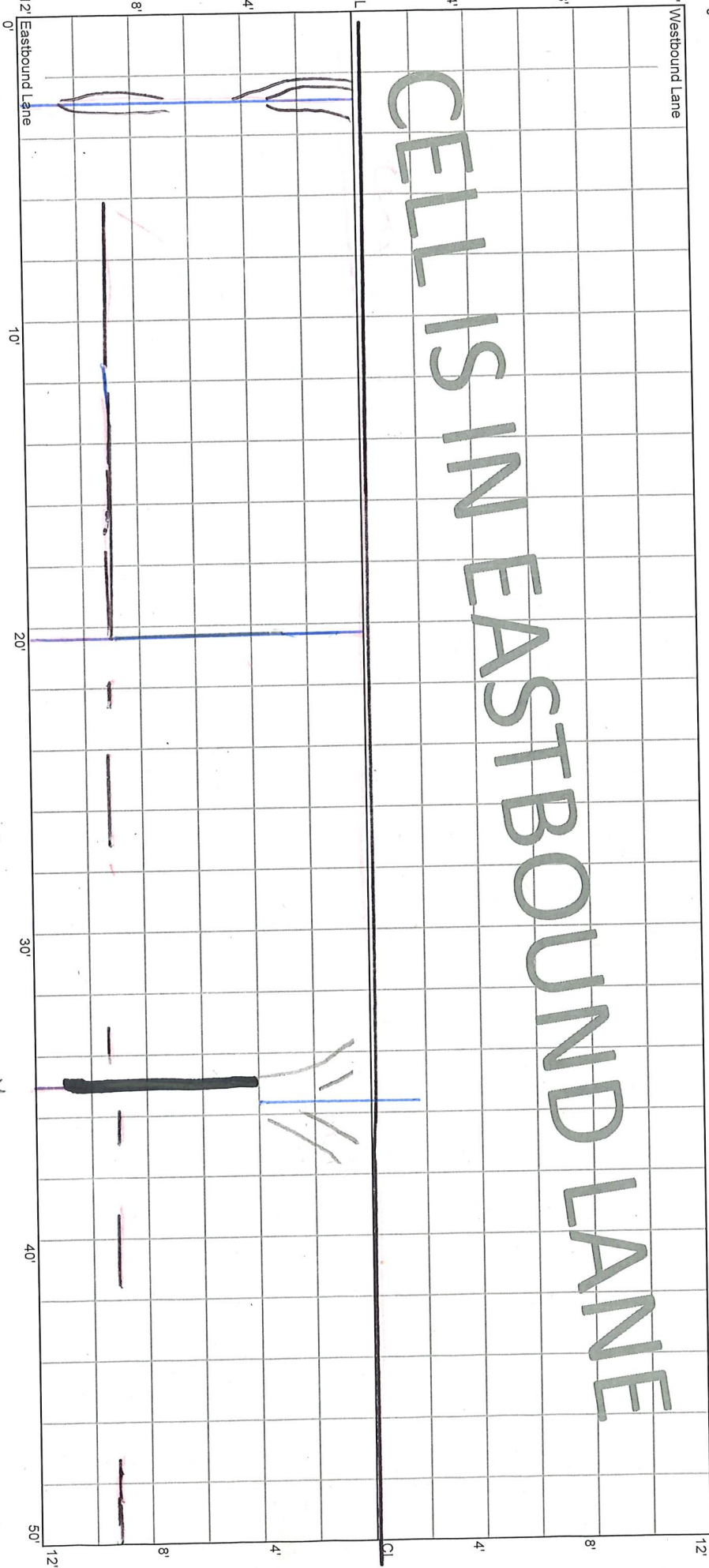
H

M

\*H

San 23 - CL Cupped

1' AF  
Debris

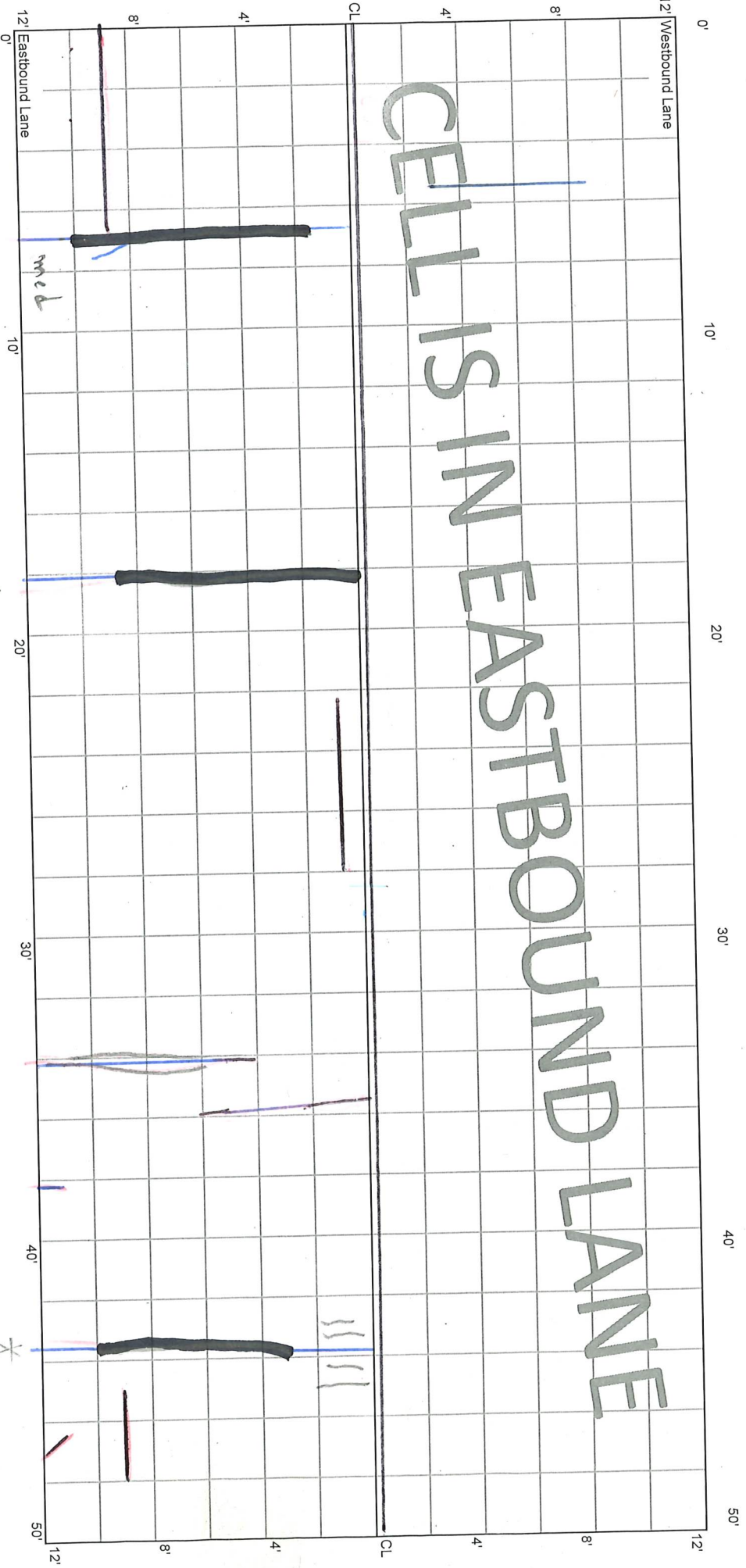


CELL 7002E  
150 - 200 ft

7+00

7+50

CELLS IN EASTBOUND LANE



1' AF  
Sun 23 - CL capped

AF, SP  
Debris  
M

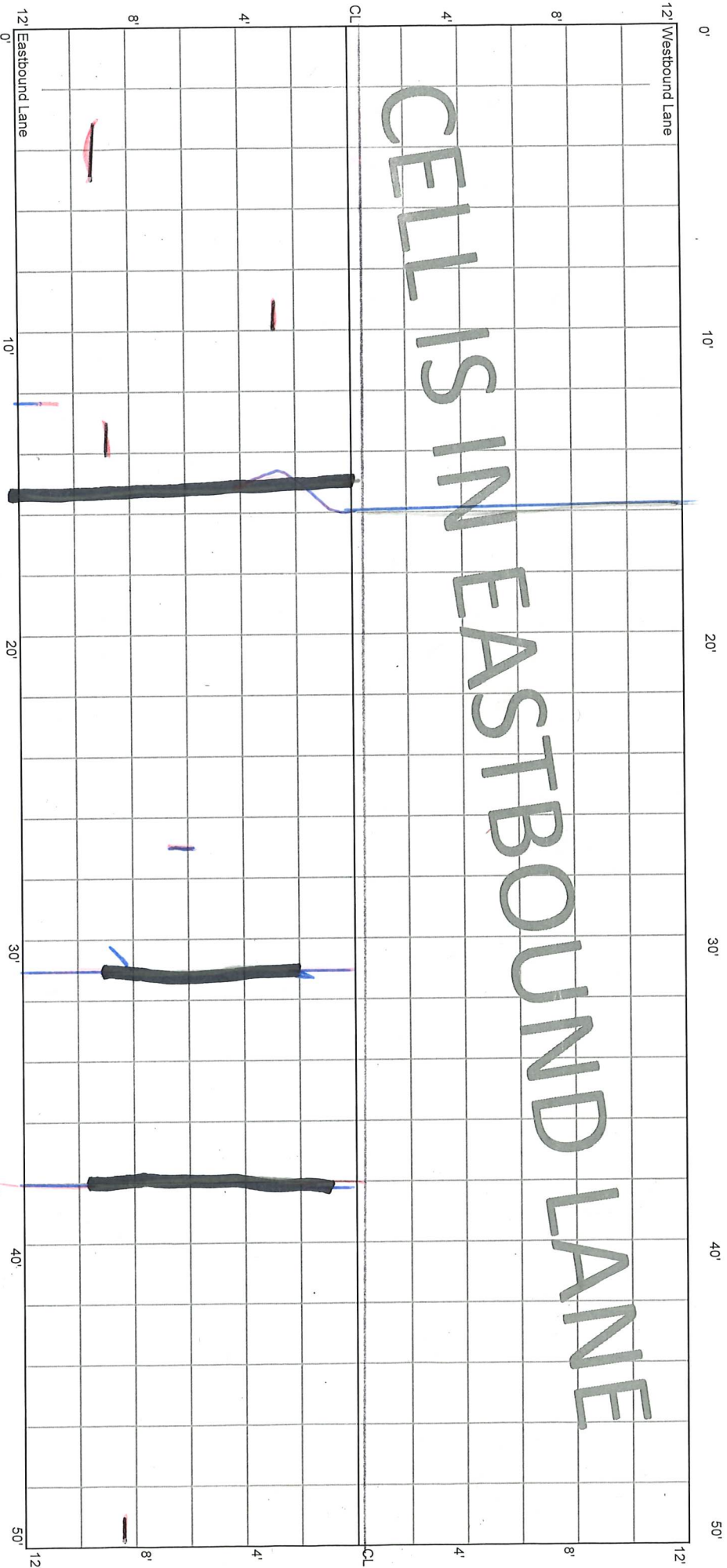
1/2 SP  
1' AF  
M

CELL 7002E  
200 - 250 ft

7+50

8+00

CELLS IN EASTBOUND LANE



Jan '23 - CL curped

AF, SP

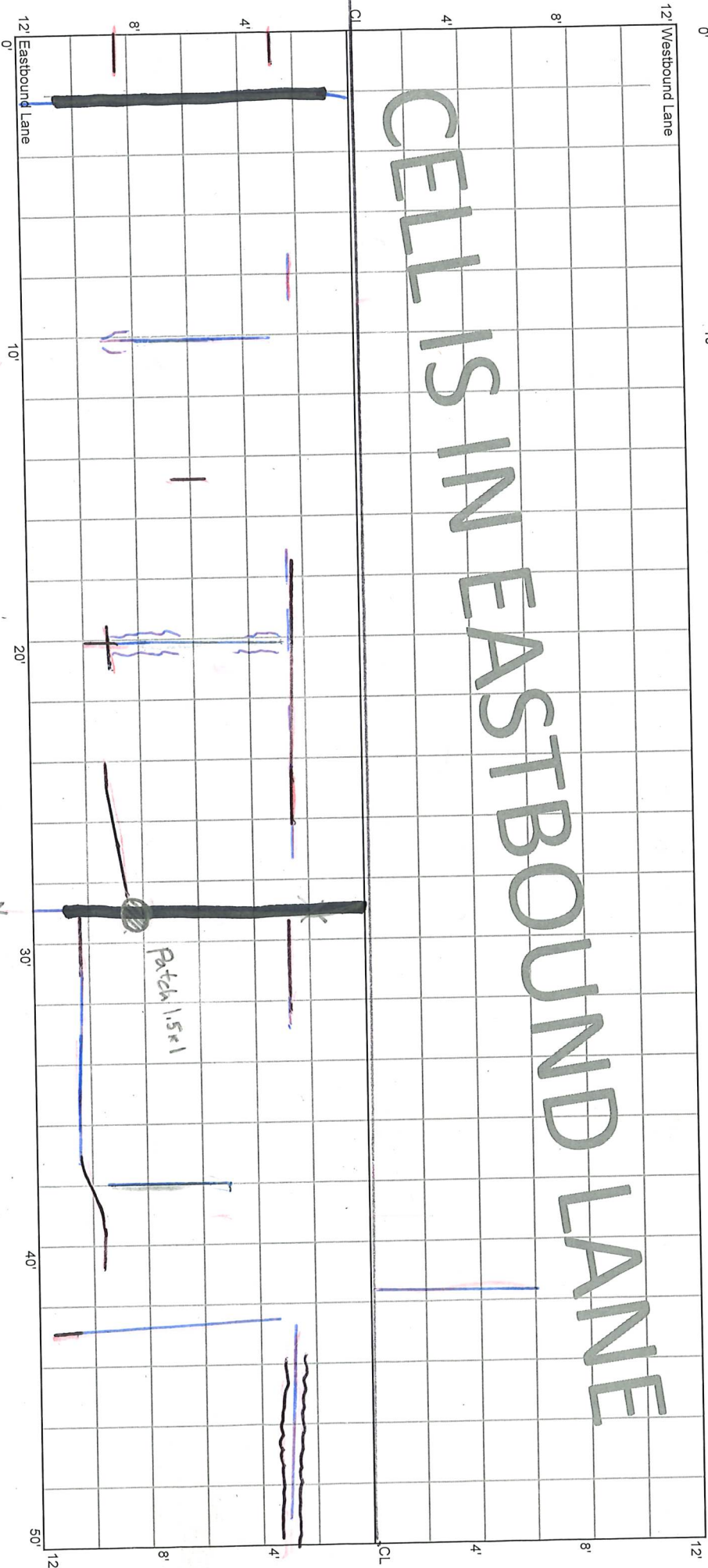
\* M ✓

\* M ✓

\* M ✓  
SP

CELL 7002E  
250 - 300 ft

CELL IS IN EASTBOUND LANE



8+00

10'

20'

30'

40'

50'

8+50

1/2 SP

12'M

\*

M

M

K

2.5'

6'

(Jan '23 - CL capped)

AF, SP  
Lost seal  
6" RWP  
4" LWP

CELL 7002E  
300 - 350 ft

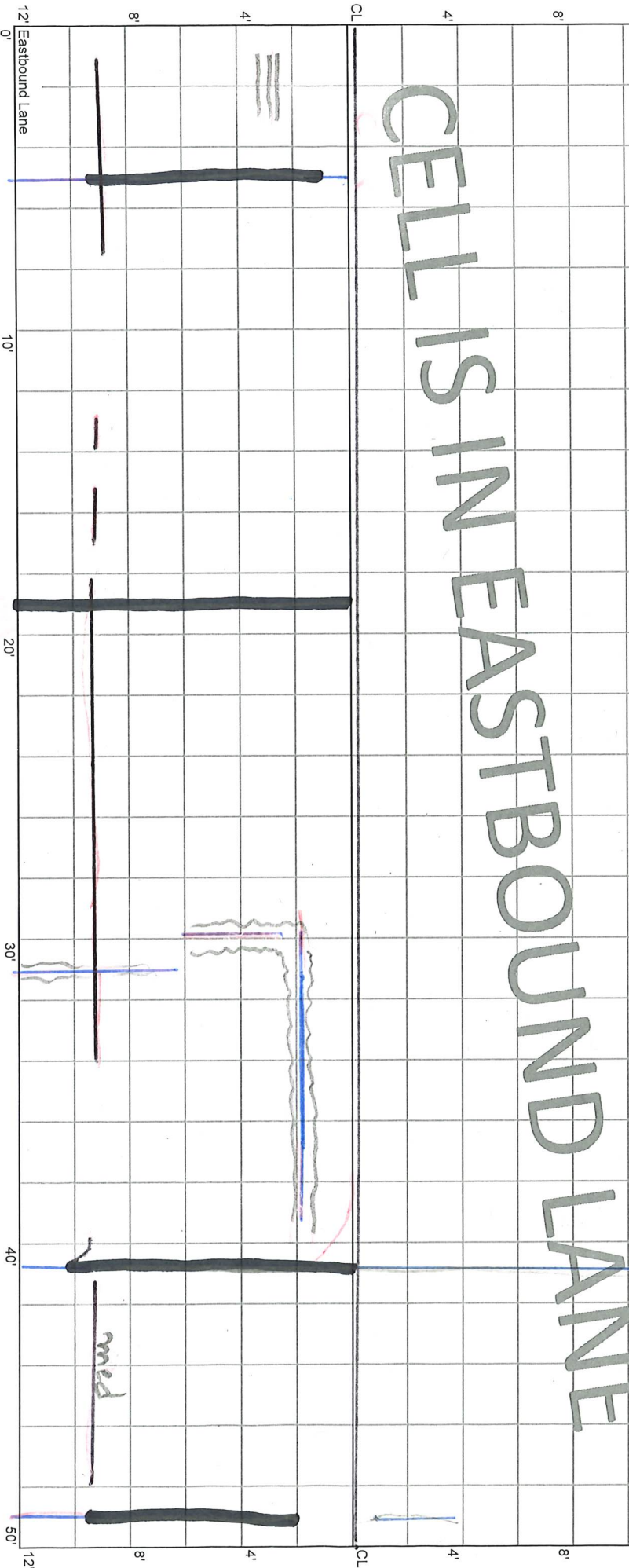
8+50

9+00

12' Westbound Lane

12'

CELLS IN EASTBOUND LANE



\*M

\*M

SP 1/2'

LS. 6" bump

\*M

\*M

\*M

pass

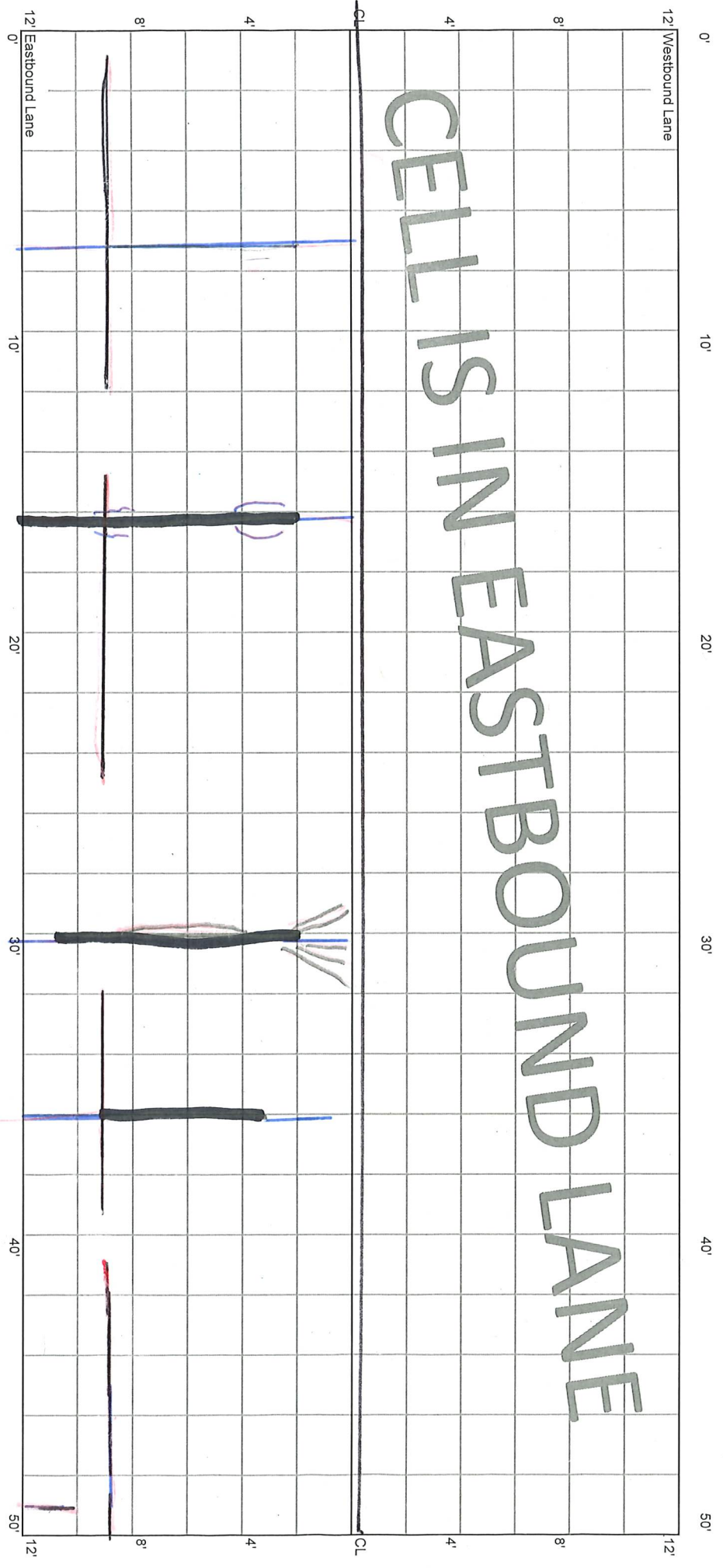
(Jan '23 - CL capped)

CELL 7002E  
350 - 400 ft

9+00

9+50

CELL IS IN EASTBOUND LANE



Jan '23 - CL cupped

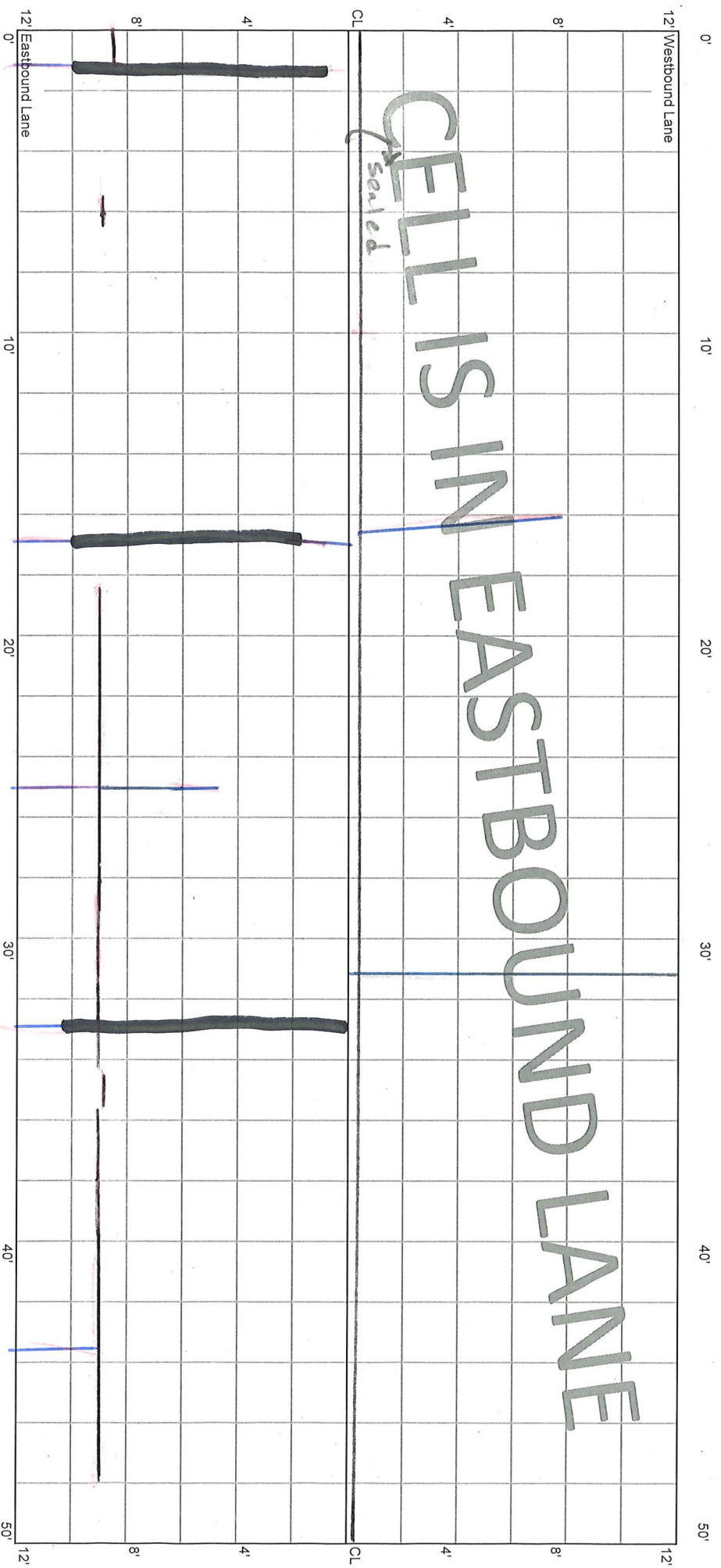


CELL 7002E  
400 - 450 ft

9+50

10+00

CELLS IN EASTBOUND LANE



\* M

\* M

M

\* M

SP 1/2'

SP 1'

(Jan 23 - CL Cupped)

CELL 7002E  
450 - 500 ft

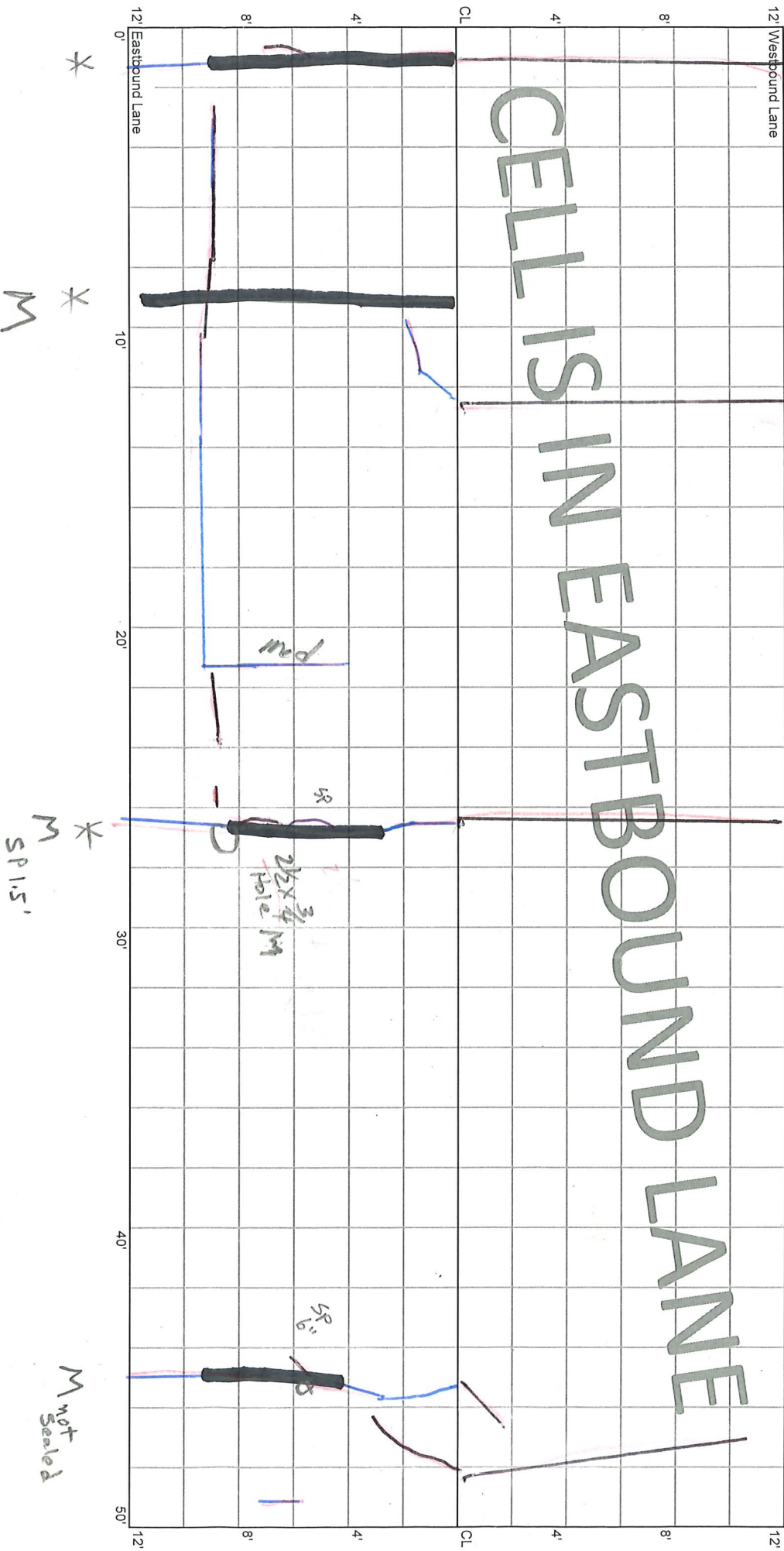
10+00

10+50

CELLS IN EASTBOUND LANE

12' Westbound Lane

12' Eastbound Lane



\* M

\* M  
SP 1.5'

\* M  
not Sealed

CELL 7002E  
500 - 550 ft

10+50

10+75

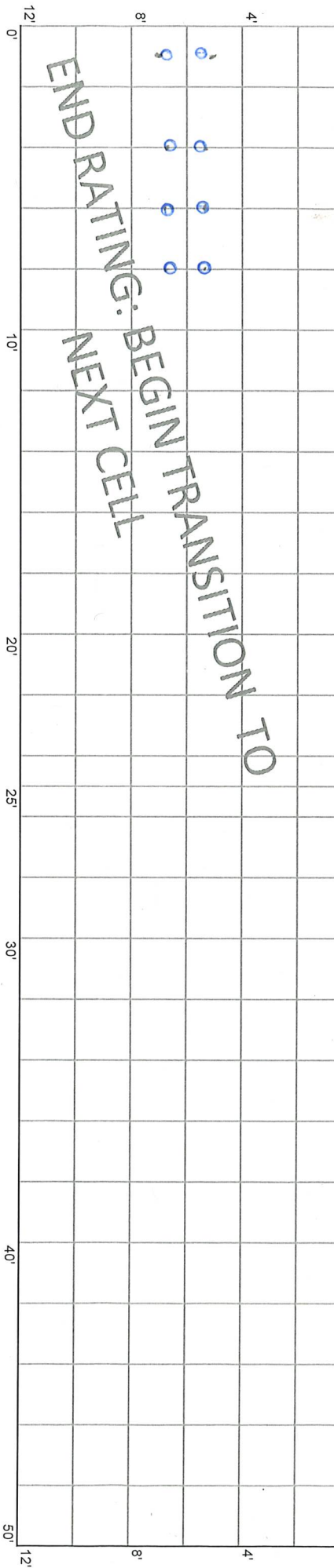
11+00

12' Westbound Lane

0' 10' 20' 25' 30' 40' 50'

CELL IS IN EASTBOUND LANE

CL CL



END RATING: BEGIN TRANSITION TO  
NEXT CELL

(0:2020  
COLES)