

5.28.20 E.J.

10.14.20

1.4.21

9.16.21


File 70TH ST

CELL 7002W
0 - 50 ft

10+50

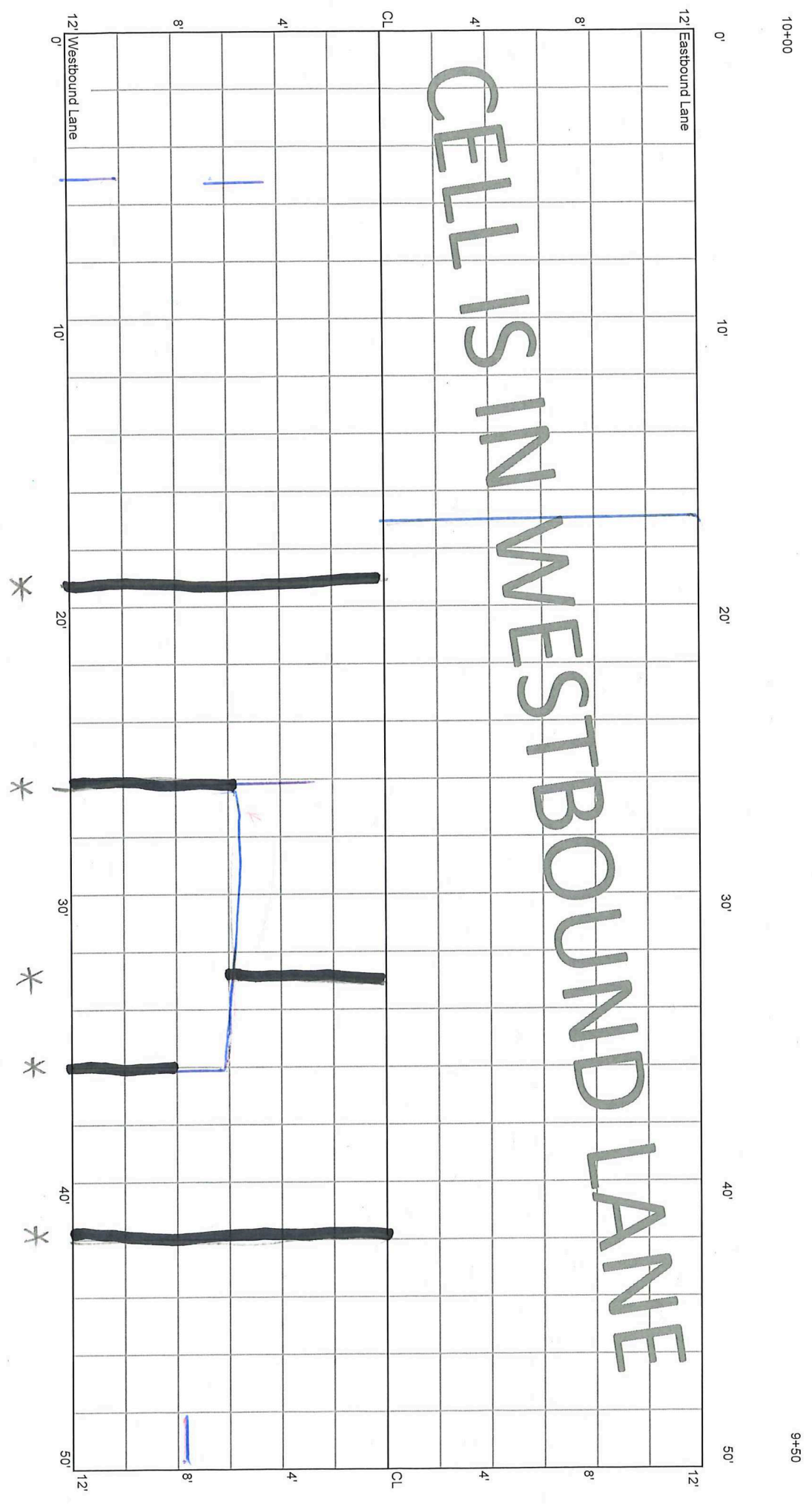
10+00

⊗ → 2457 RK



* Route Seal

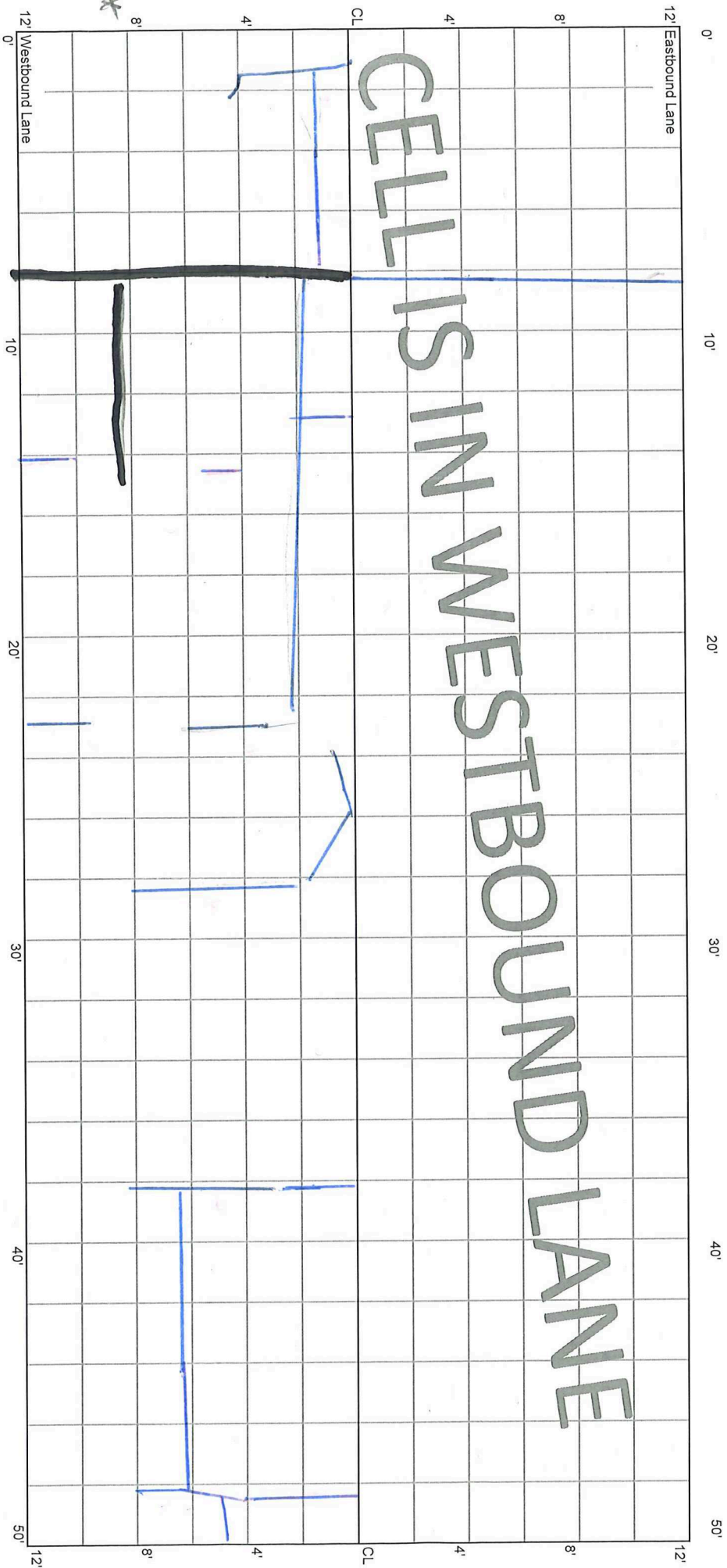
CELL 7002W
50 - 100 ft



CELL 7002W
150 - 200 ft

9+00

8+50



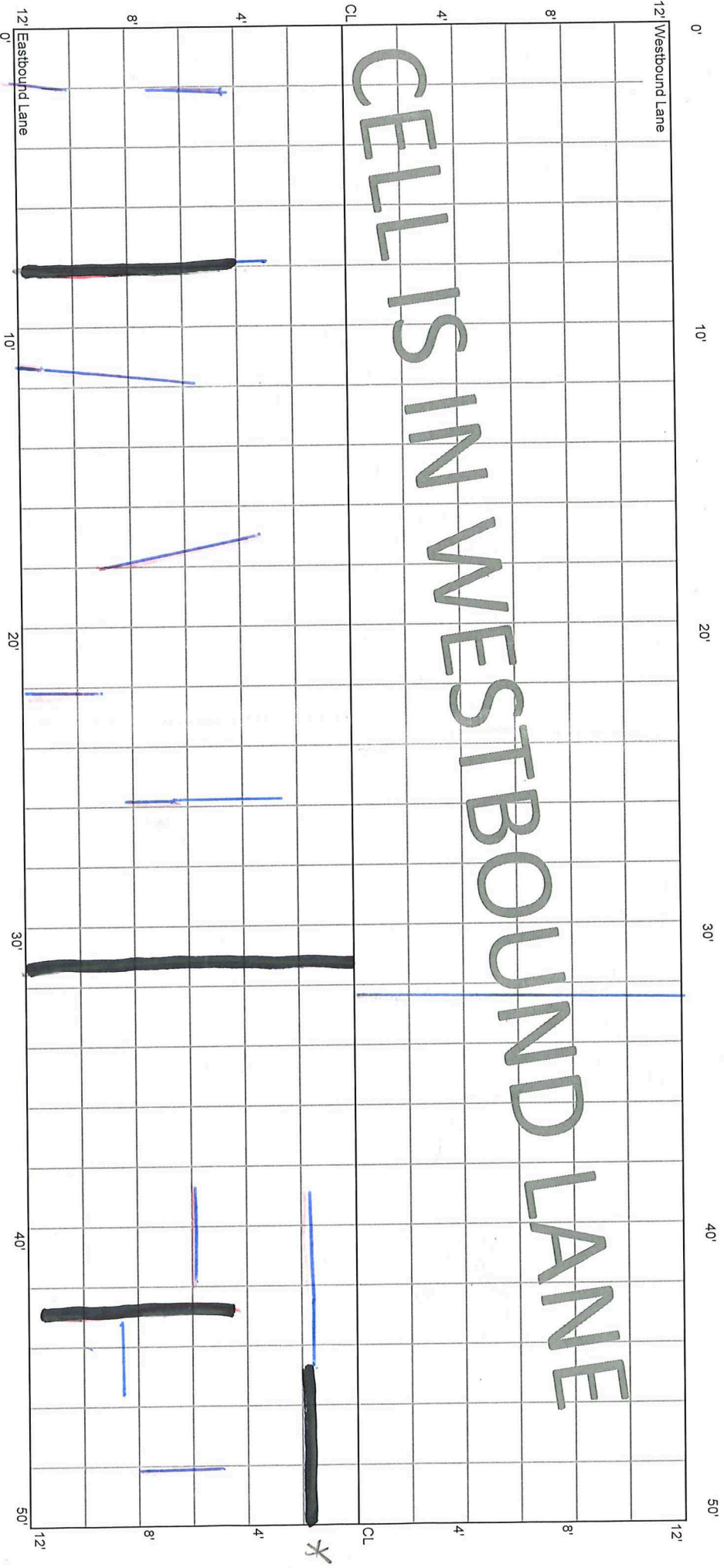
CELL IS IN WESTBOUND LANE

CELL 7002W
250 - 300 ft

8+00

7+50

CELL IS IN WESTBOUND LANE




NO
SEAL

CELL 7002W
300 - 350 ft

7+50

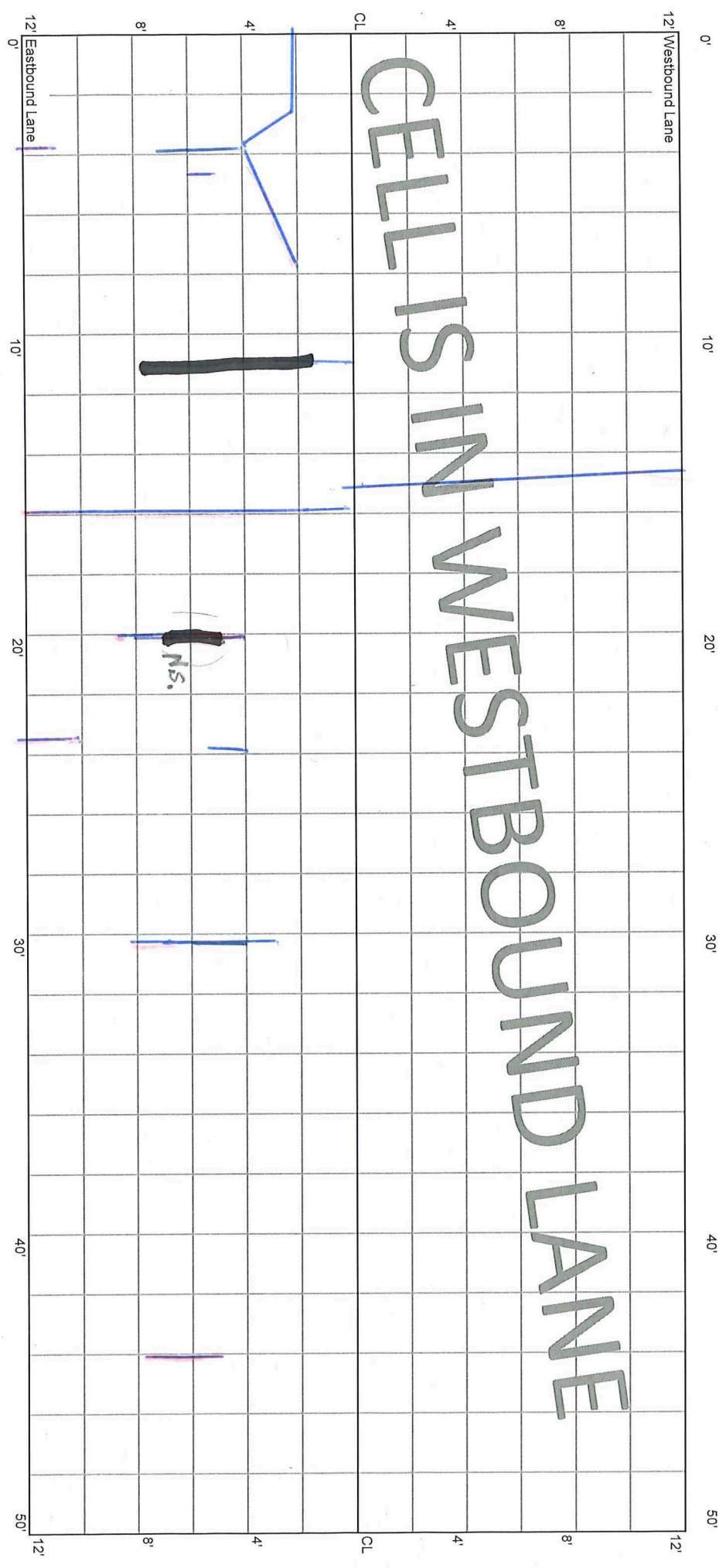
7+00



CELL 7002W
350 - 400 ft

7+00

6+50



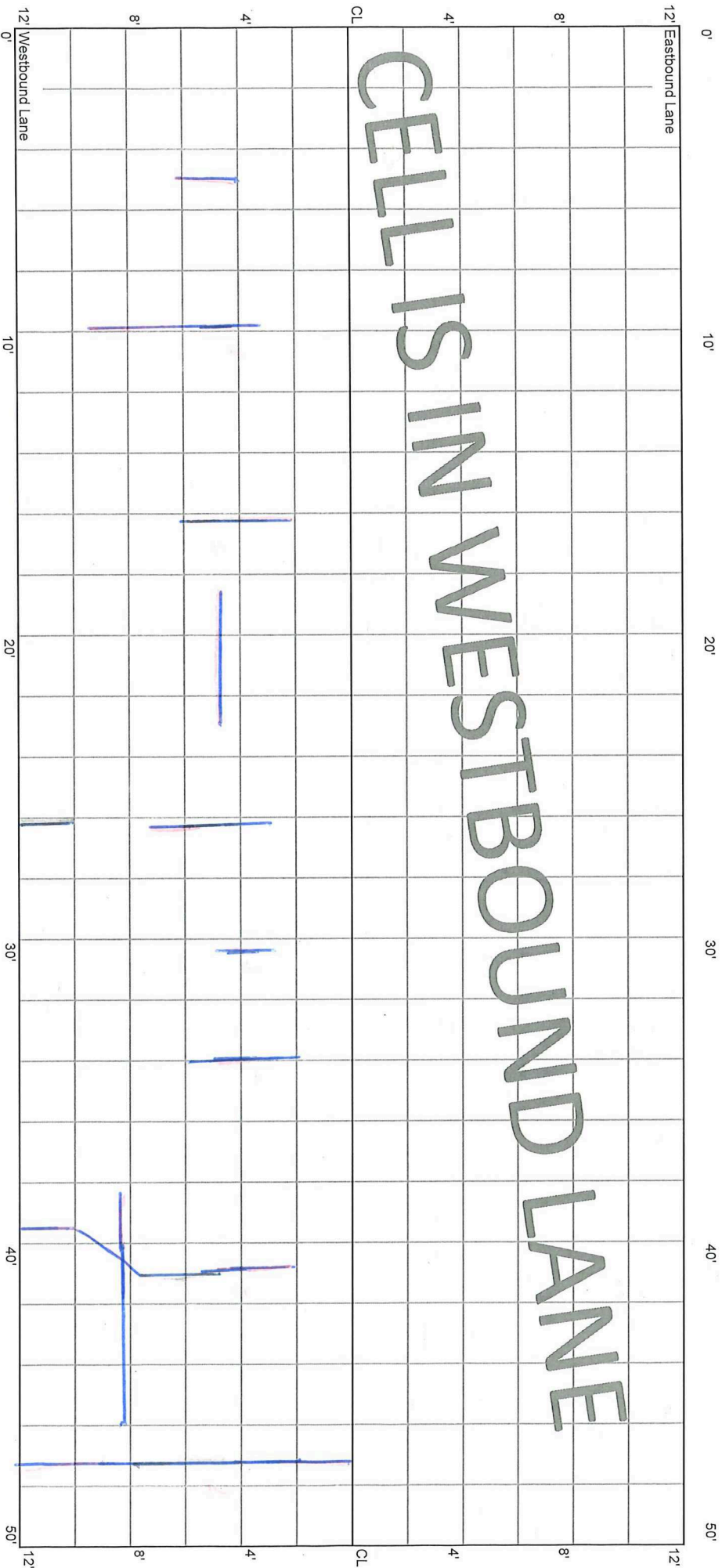
3'

5'

CELL 7002W
400 - 450 ft

6+50

6+00



6'

CELL 7002W
450 - 500 ft

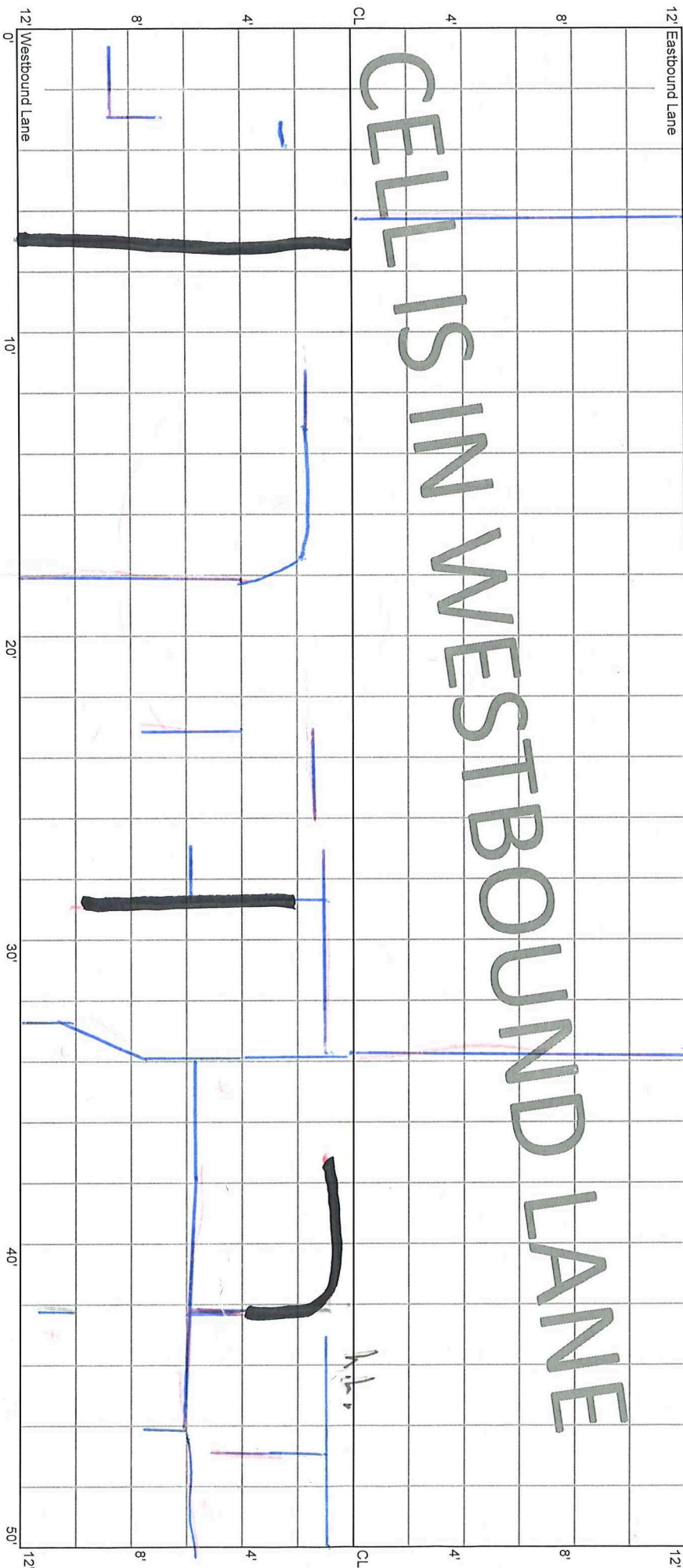
6+00

5+50

12' Eastbound Lane

12' Westbound Lane

CELL IS IN WESTBOUND LANE



*
M

*

*

Nils

CELL 7002W
500 - 550 ft

5+50

5+25

5+00

