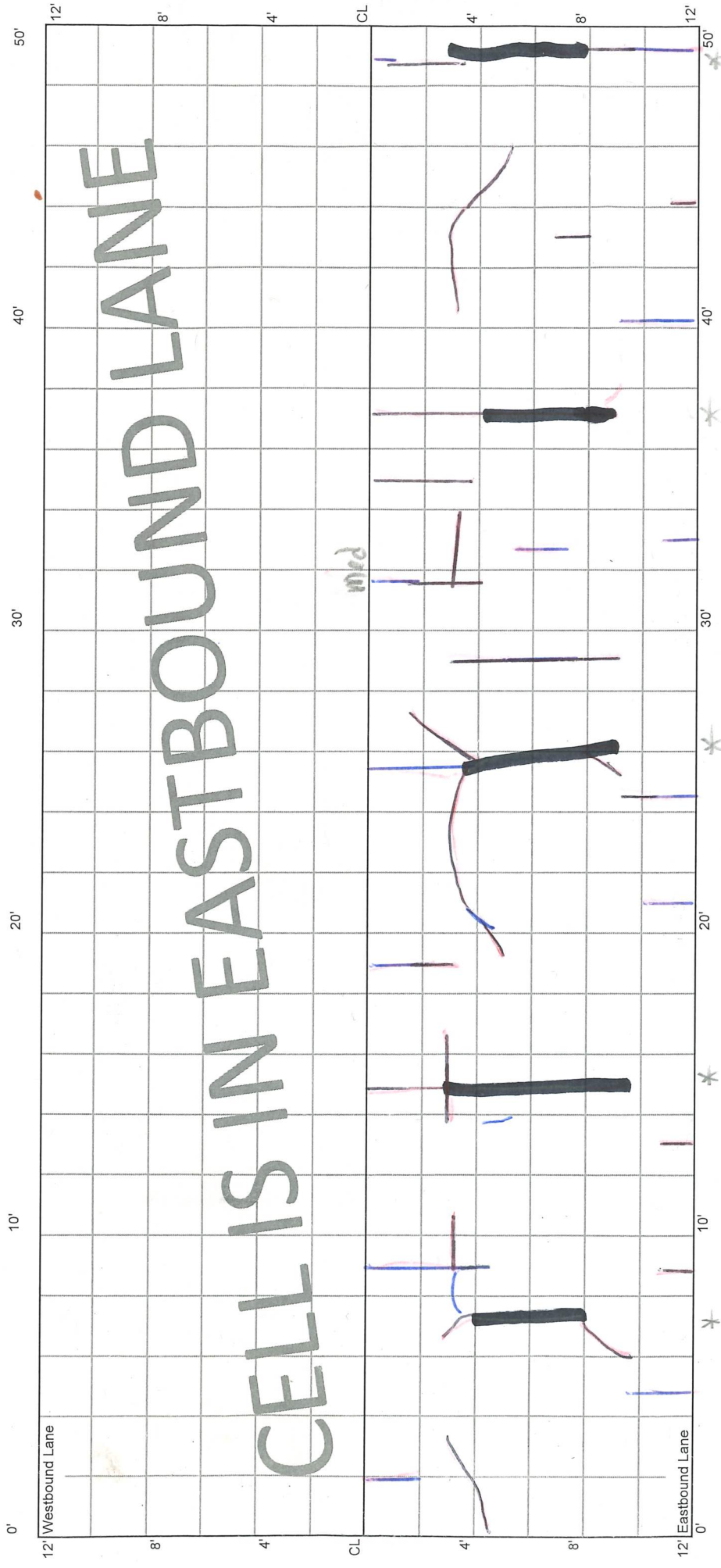


5.28.20 - E.J.  
 10.14.20 1.11.22  
 1.4.21  
 File 70TH ST  
 8.25.21

CELL 7008E  
 0 - 50 ft

38+50

39+00



CELL IS IN EASTBOUND LANE

SP

SP

SP

AF  
SP

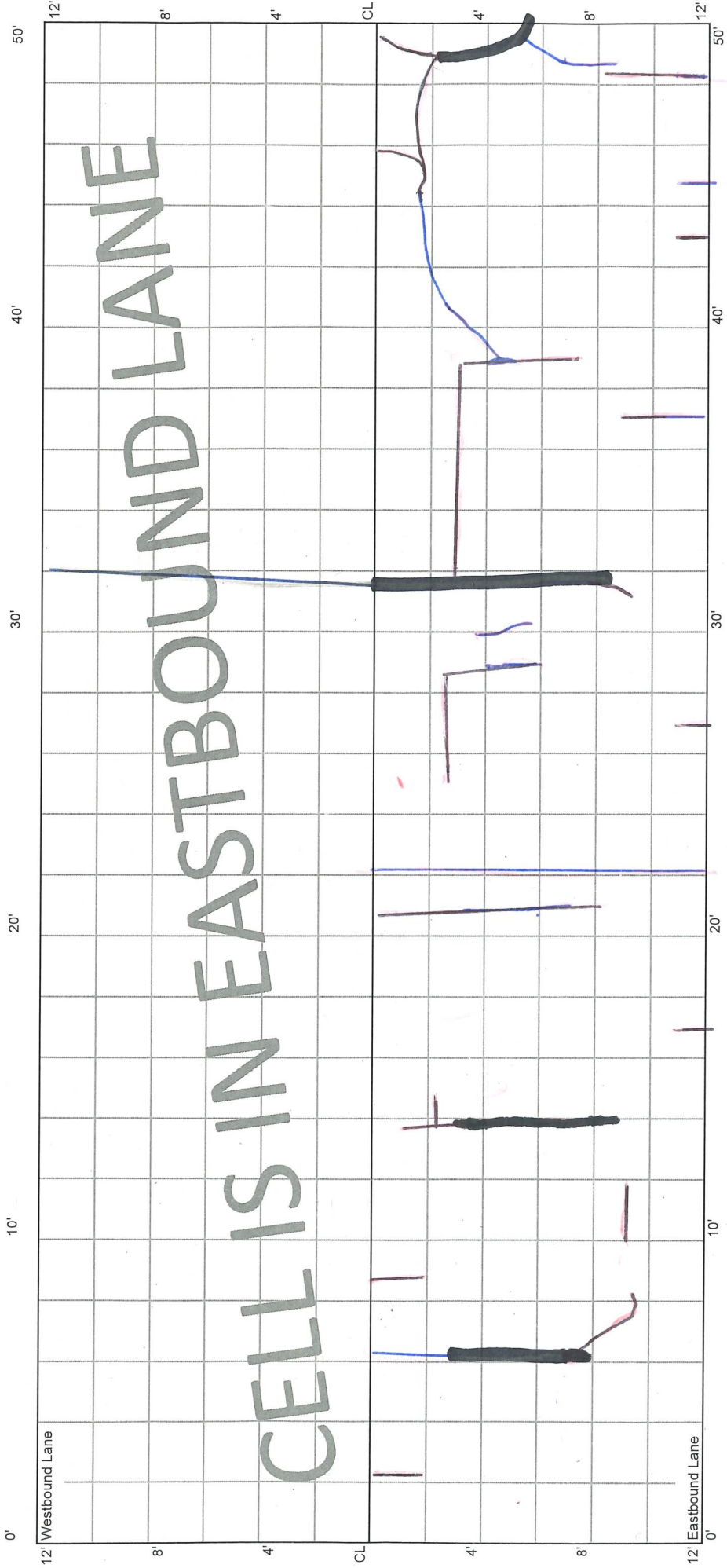
SP

\* Root & Seal

CELL 7008E  
50 - 100 ft

39+00

39+50



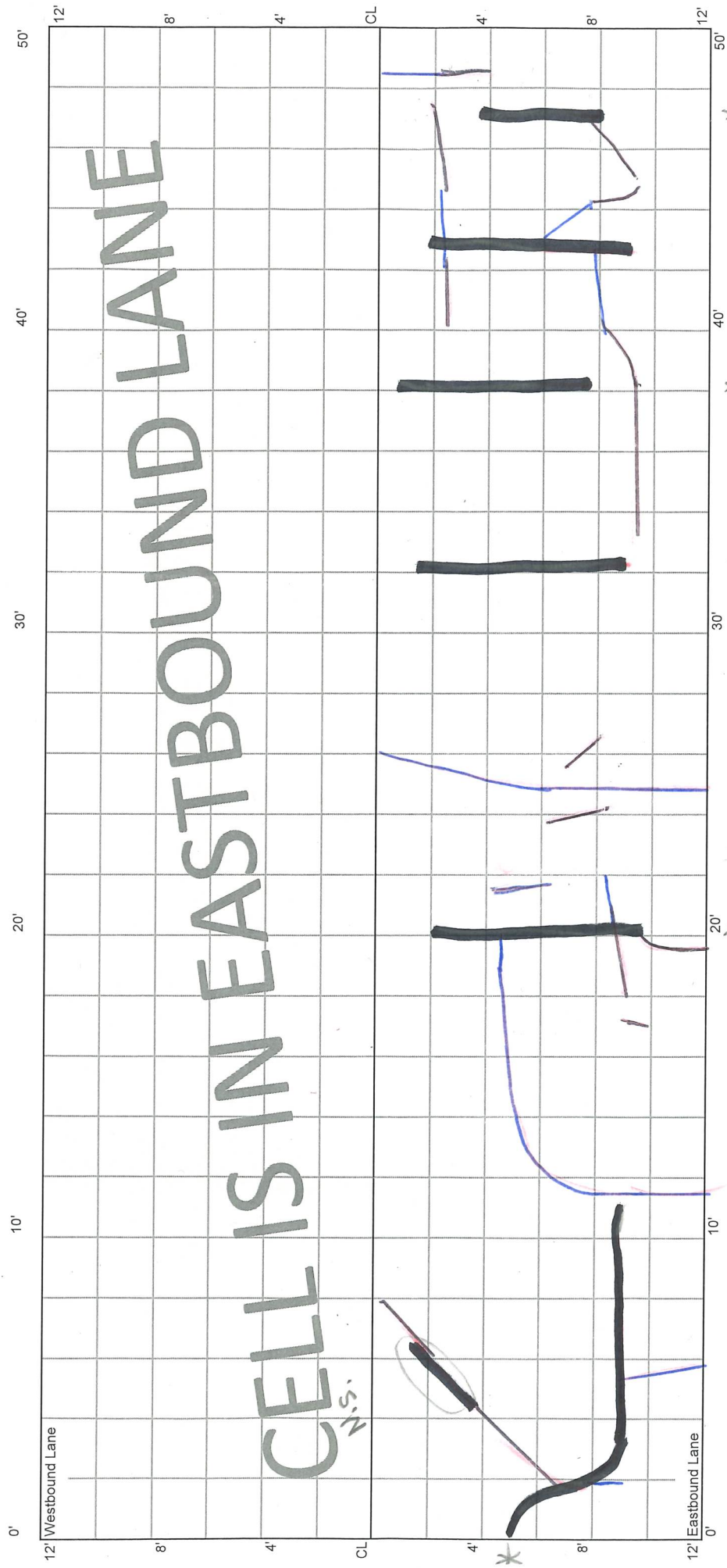
M SP

SP

SP

CELL 7008E  
100 - 150 ft

39+50 40+00

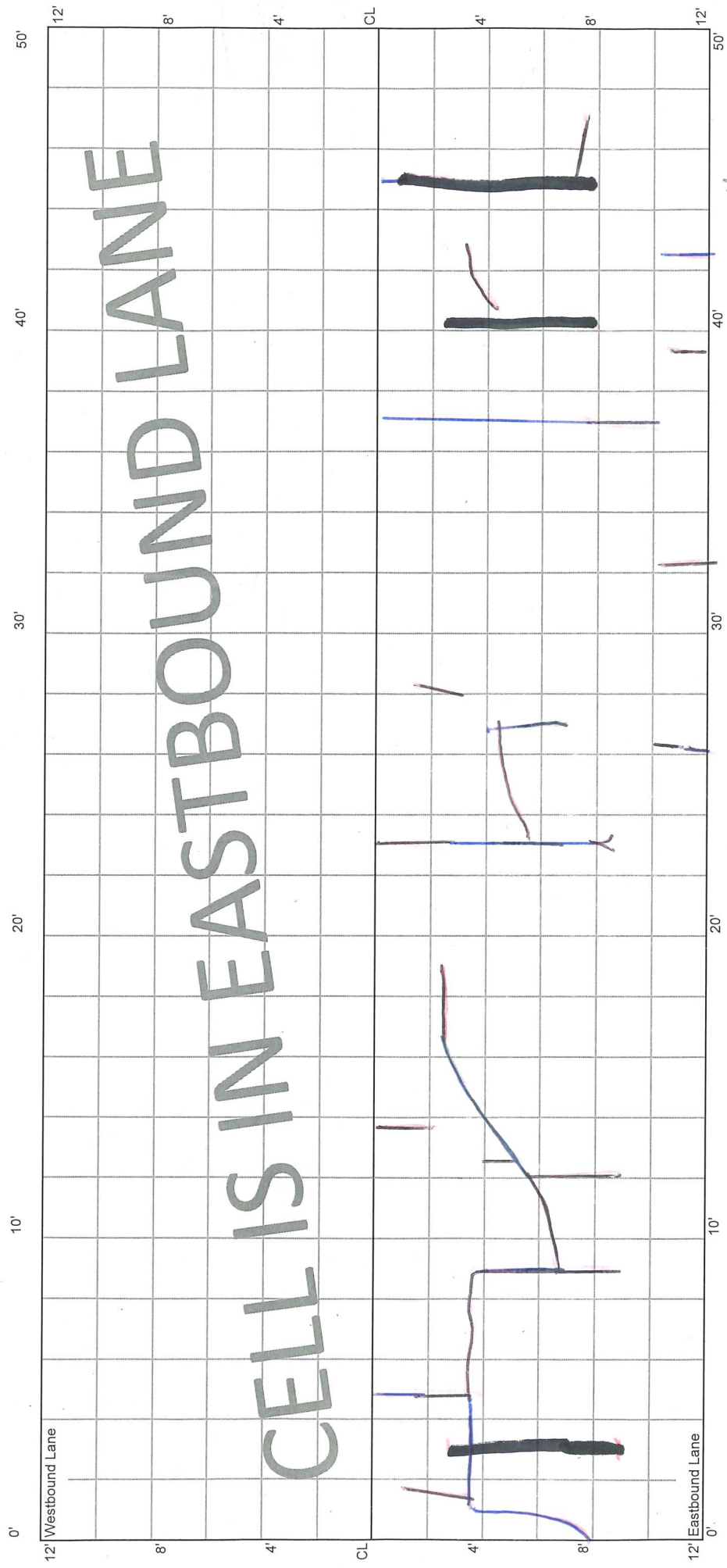


1-ft  
Loose Seal  
AF, SP

SP

CELL 7008E  
150 - 200 ft

40+00 40+50



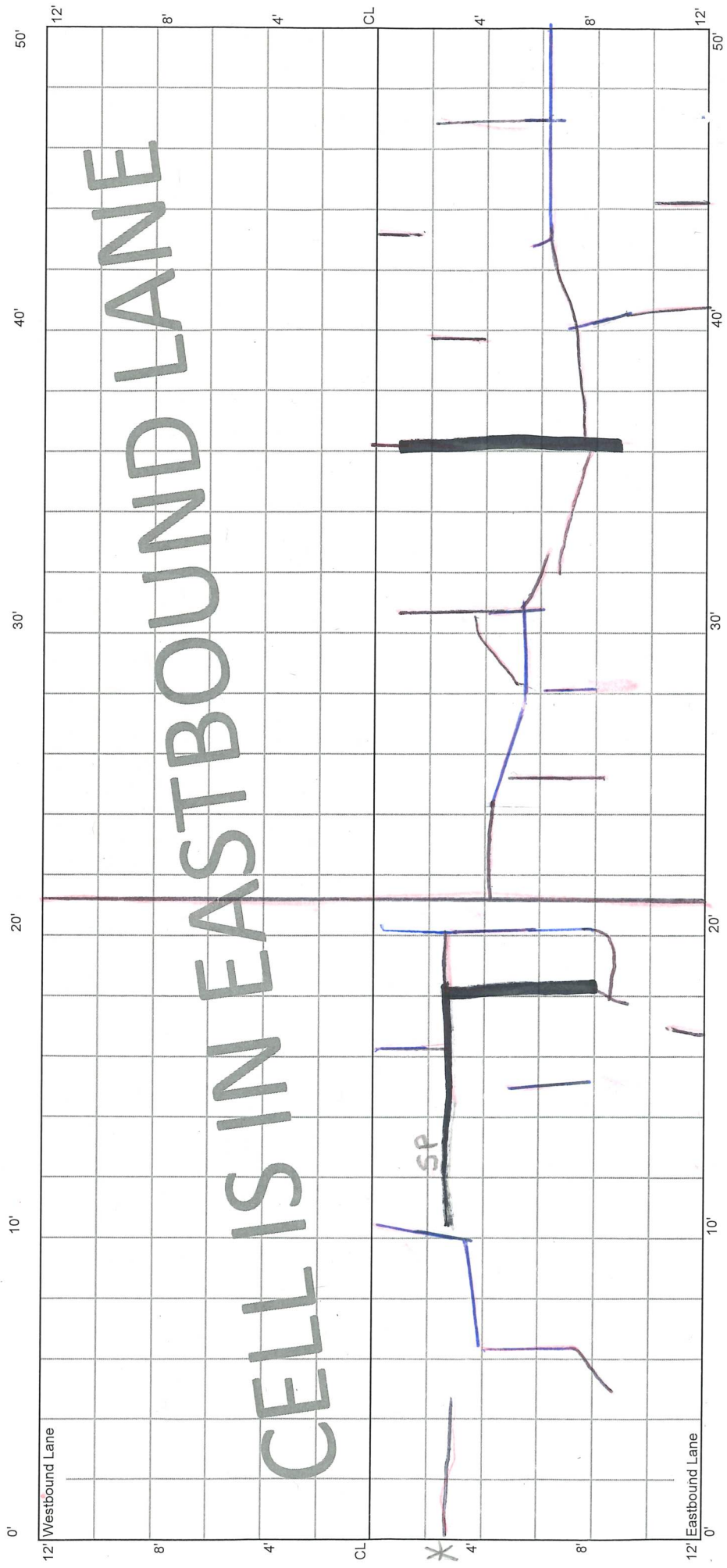
\*  
6' scale



CELL 7008E  
200 - 250 ft

41+00

40+50



CELL IS IN EASTBOUND LANE

SP

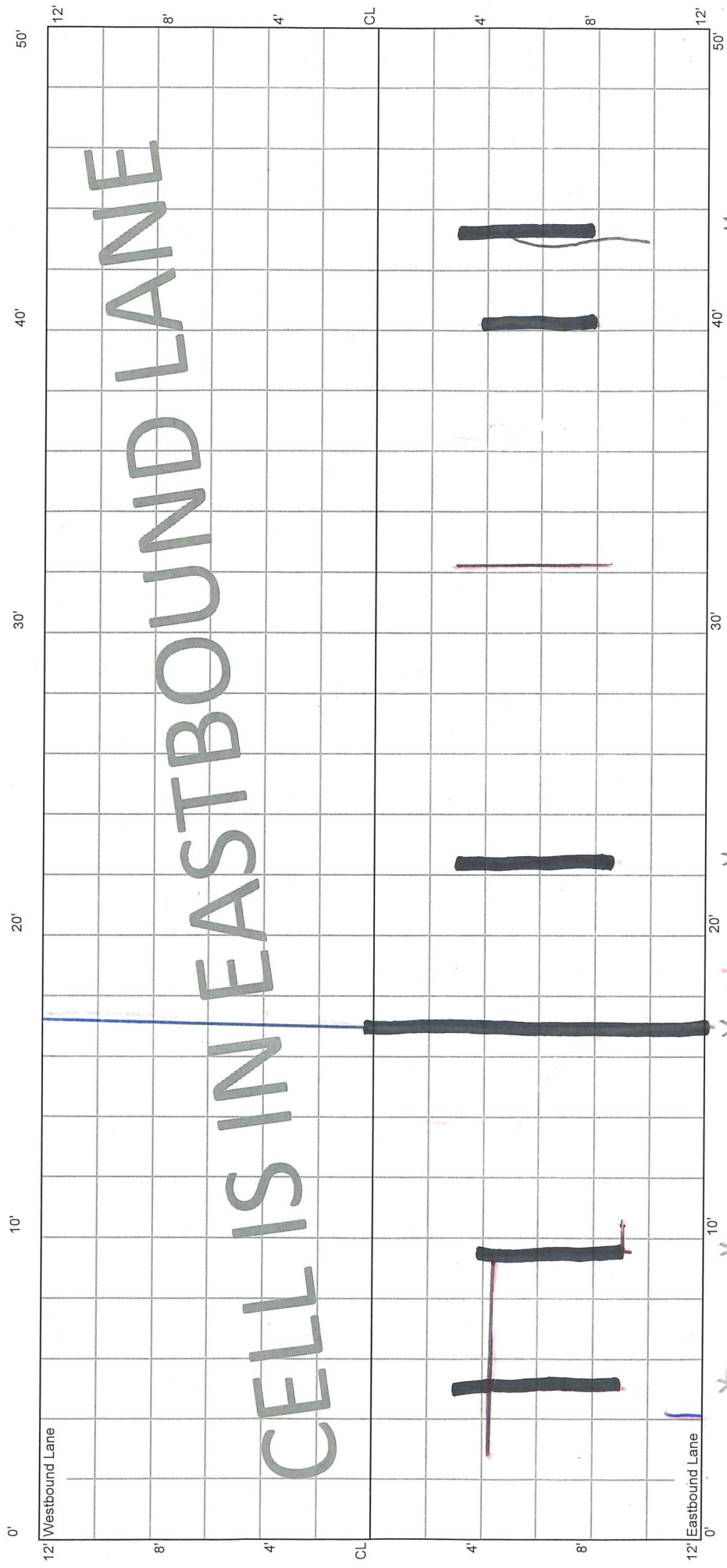
\*

SP

CELL 7008E  
250 - 300 ft

41+50

41+00



\*

\*

\*

\*

\*

\*

266'  
SP

SP

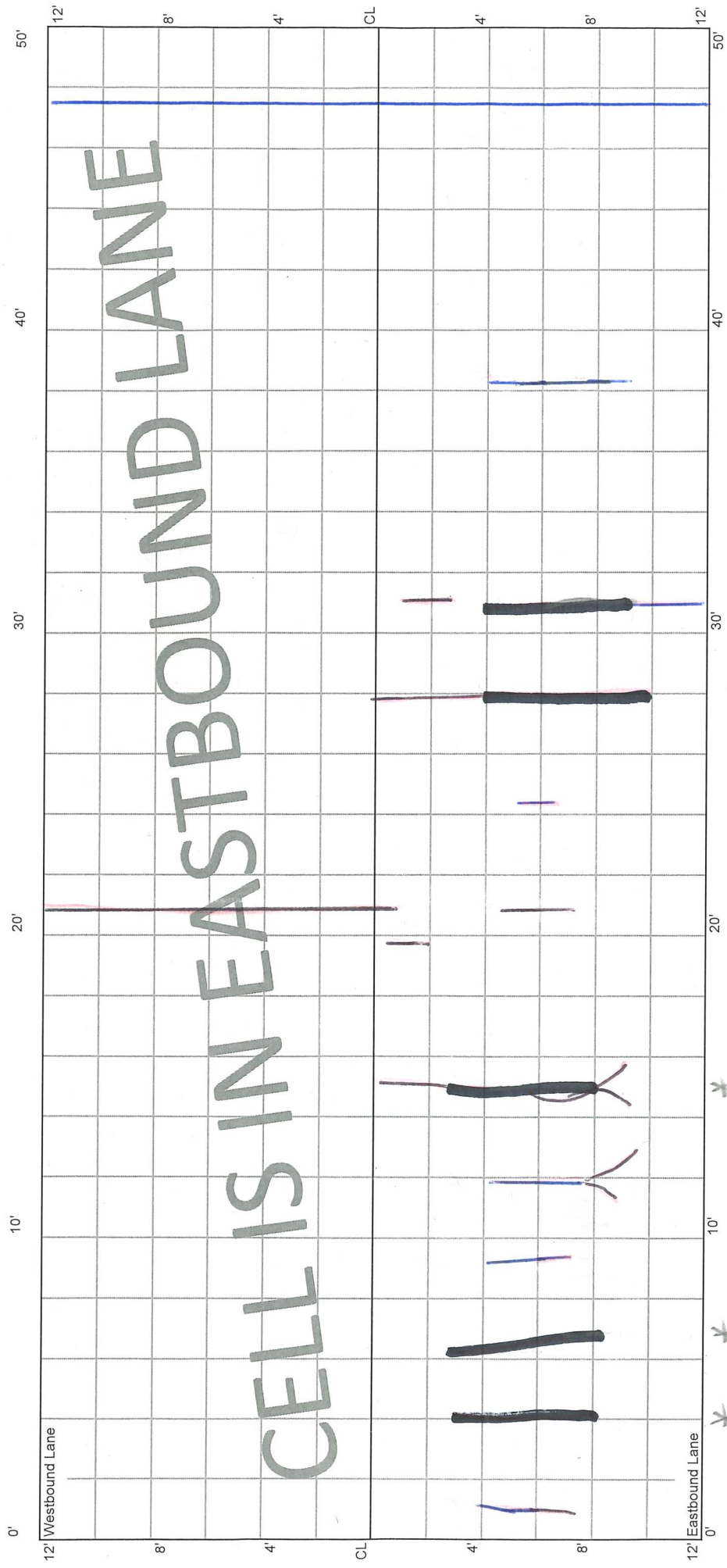
264'  
M  
AF, SP

SP

CELL 7008E  
300 - 350 ft

42+00

41+50



M

345

327

SP  
322

\* M

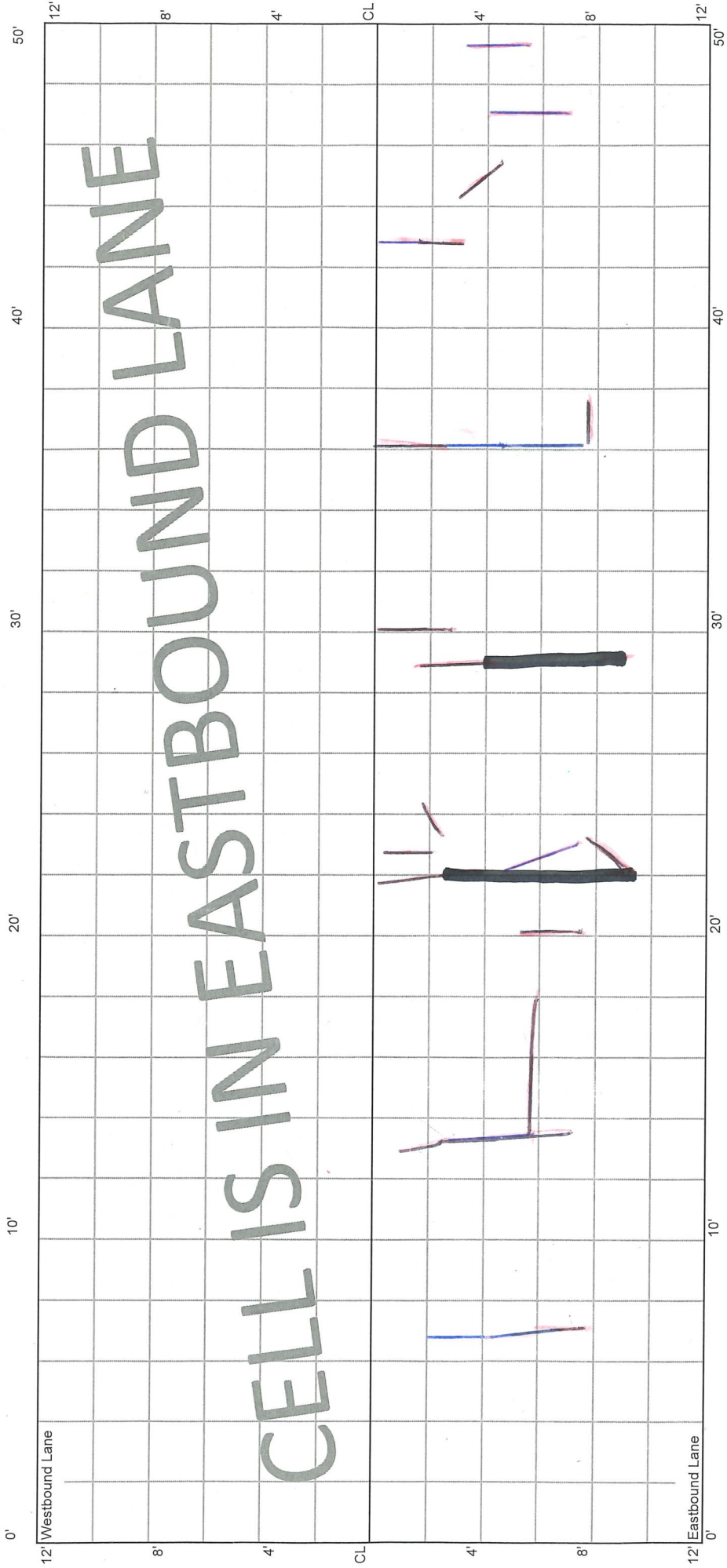
\* SP

\*

CELL 7008E  
350 - 400 ft

42+00

42+50



12' Westbound Lane

12' Eastbound Lane

\*

\*

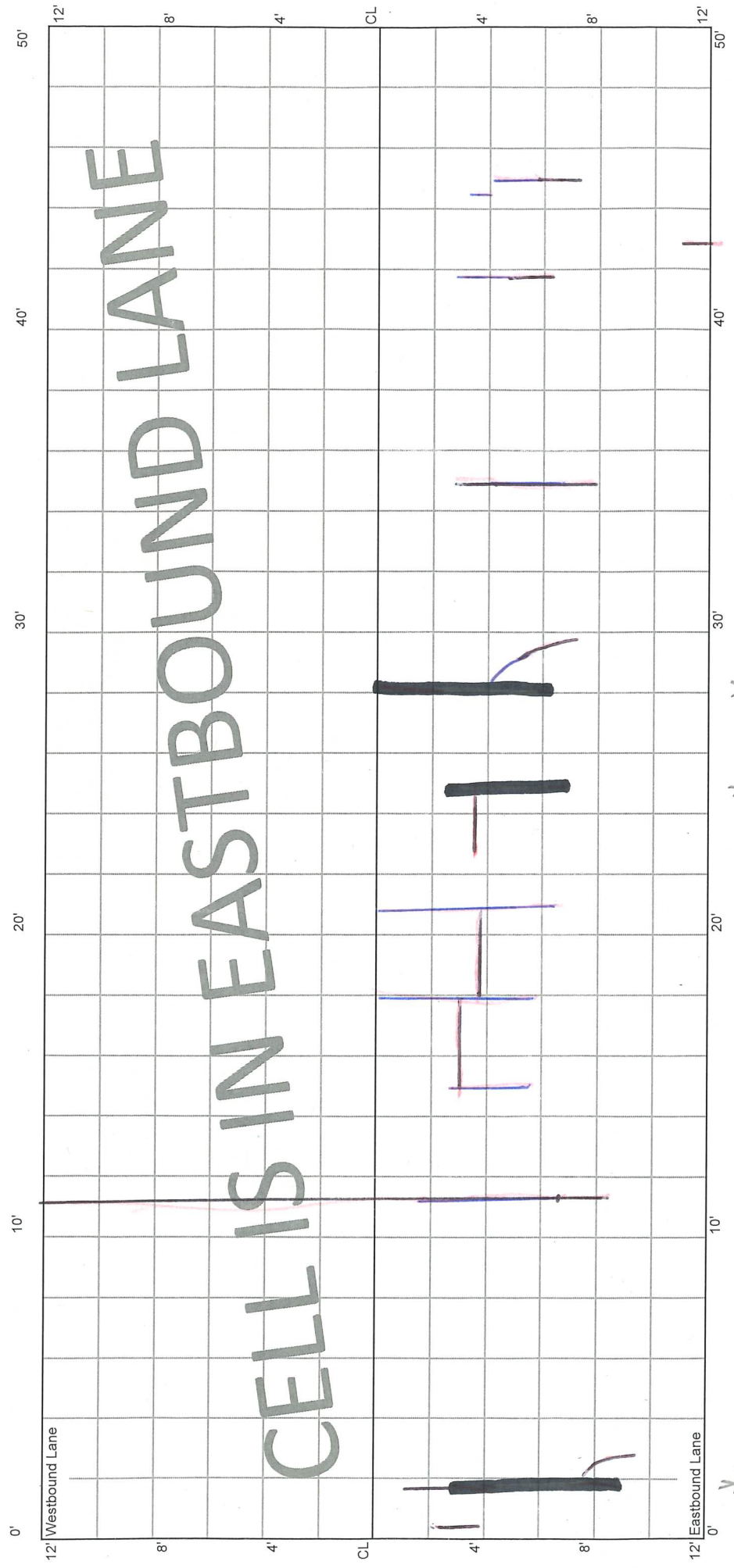
AF



CELL 7008E  
400 - 450 ft

43+00

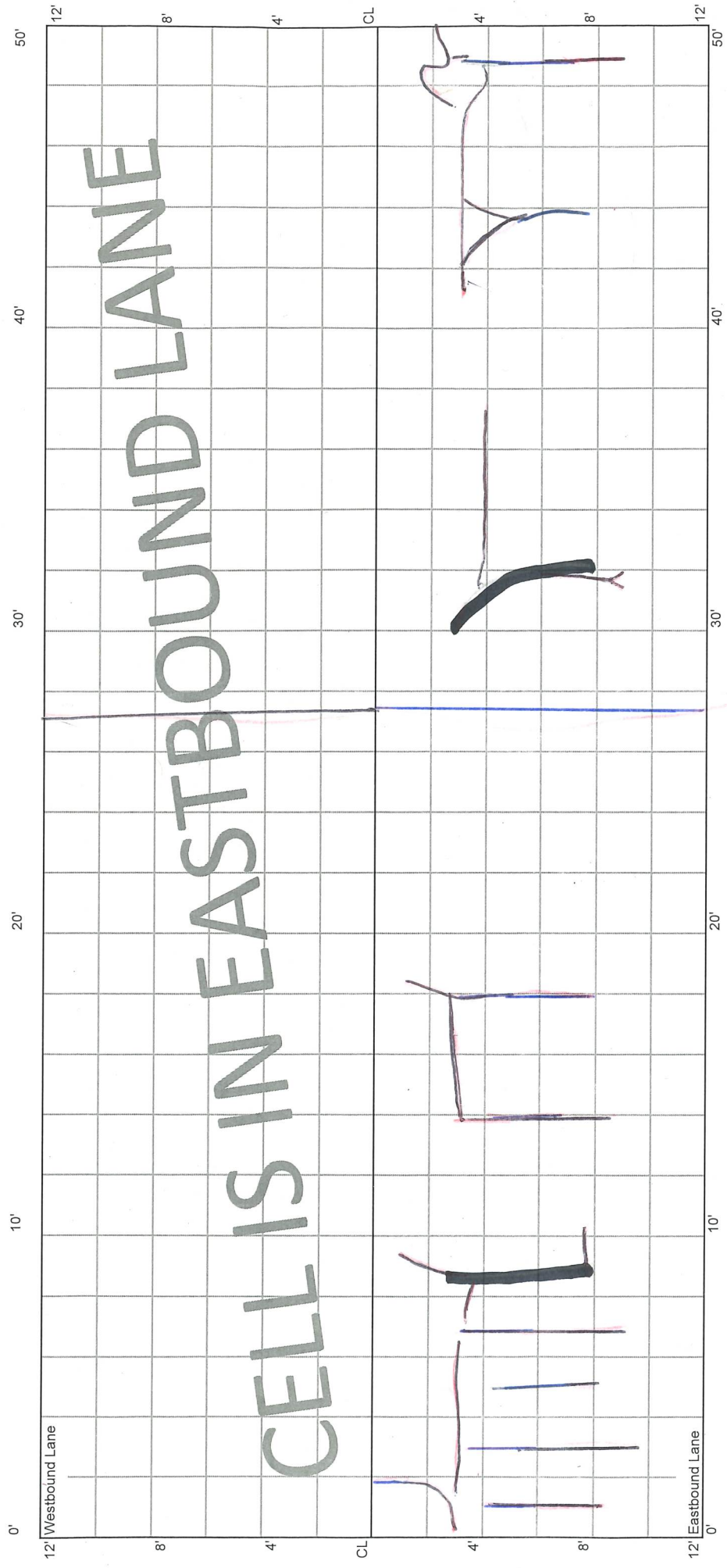
42+50



CELL 7008E  
450 - 500 ft

43+00

43+50




\* M  
\* M

\*

CELL 7008E  
500 - 842 ft

43+50

46+92



0'

342'

12'

12'

8'

8'

4'

4'

CL

CL

4'

4'

8'

8'

12'

12'

0'

342'