


5.28.20 E.J., - No Distress

10.14.20 - No Distress  
1.4.21 - No Distress

File 70TH ST  
8.25.21 | 1.13.22  
8.31.22

CELL 7006E  
0 - 50 ft

8.25.21 - 81 crs outside  
Fog line



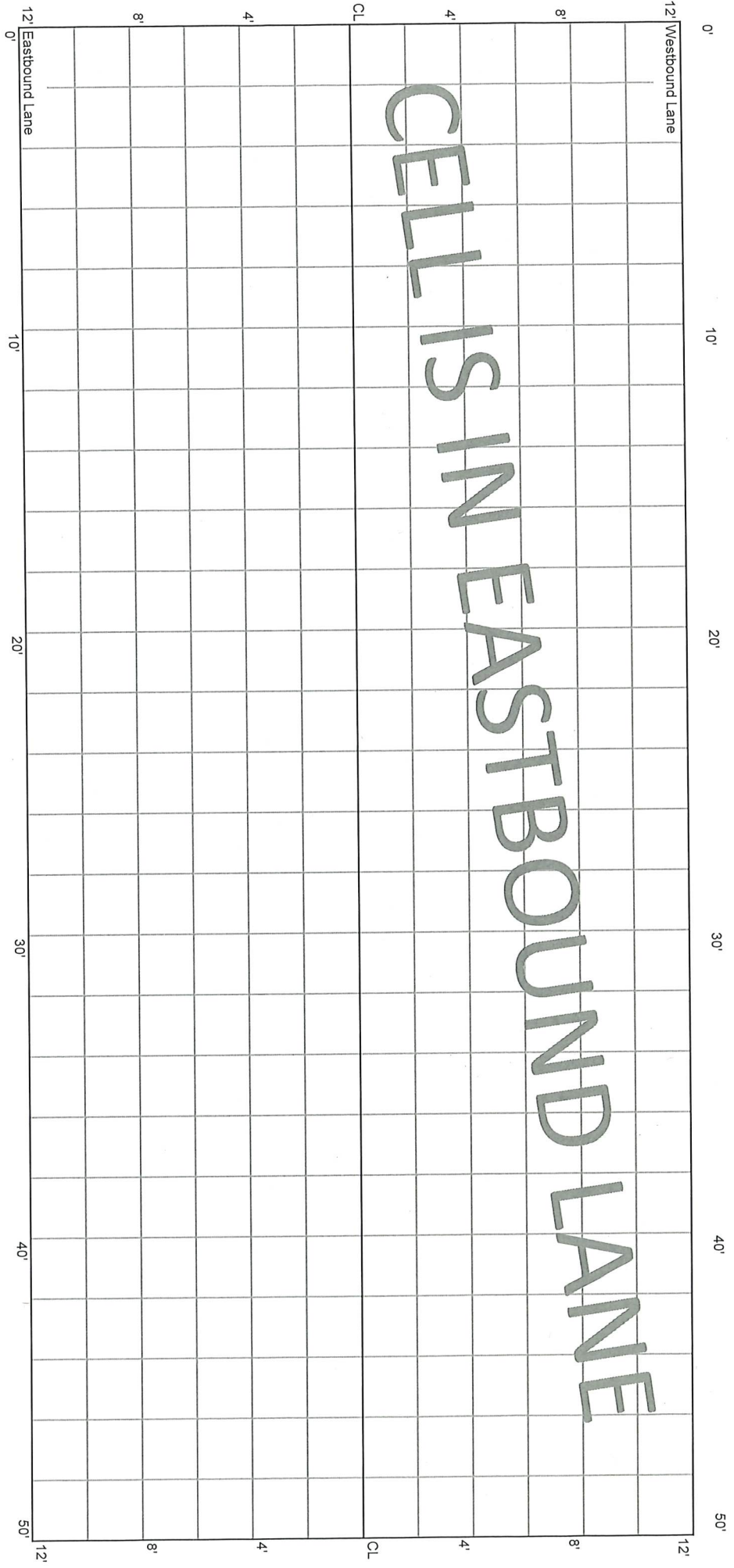
27+50

28+00

CELL 7006E  
50 - 100 ft

28+00

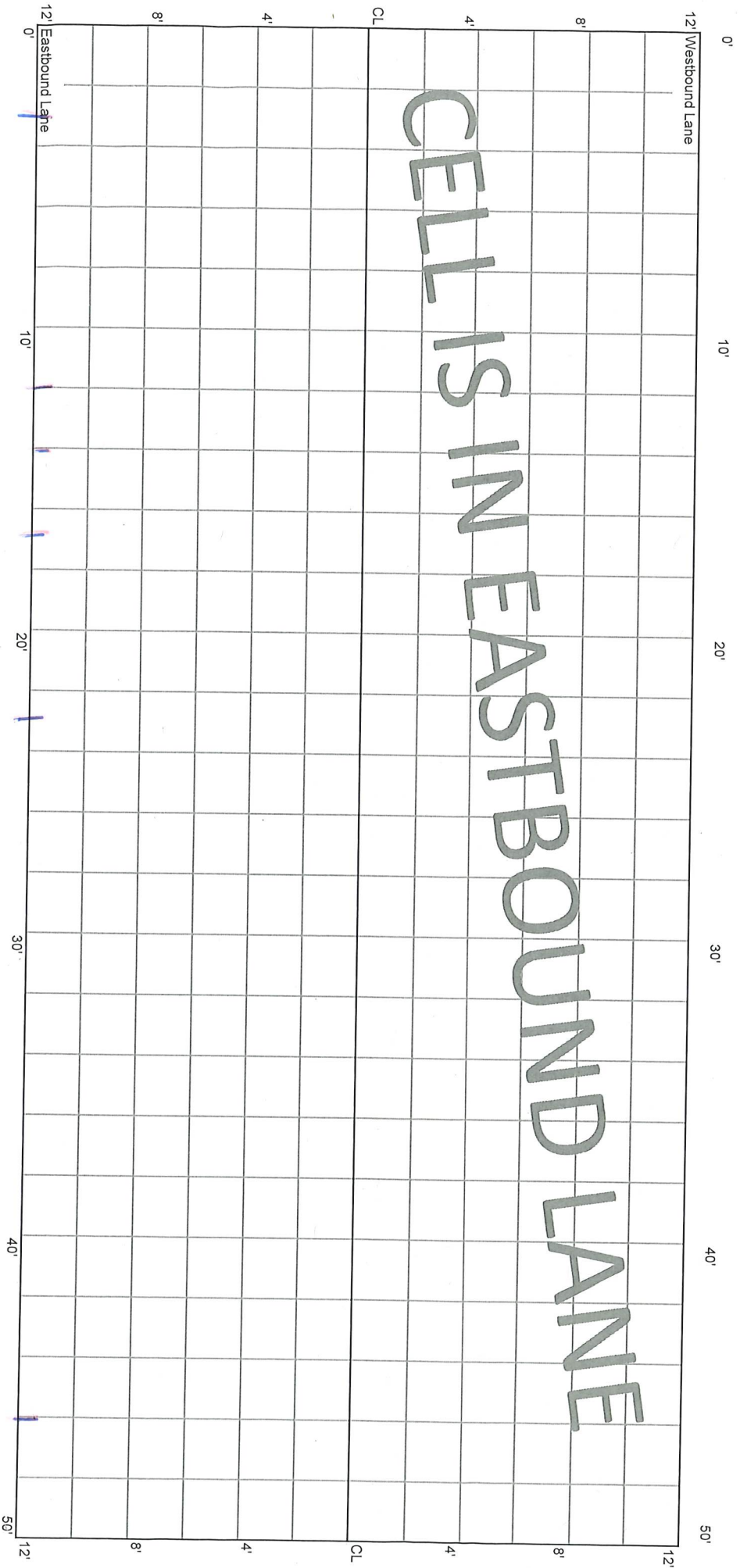
28+50



CELL 7006E  
100 - 150 ft

28+50


29+00



CELL 7006E  
150 - 200 ft


29+00

29+50




N.V. i  
@ 211

CELL 7006E  
200 - 250 ft



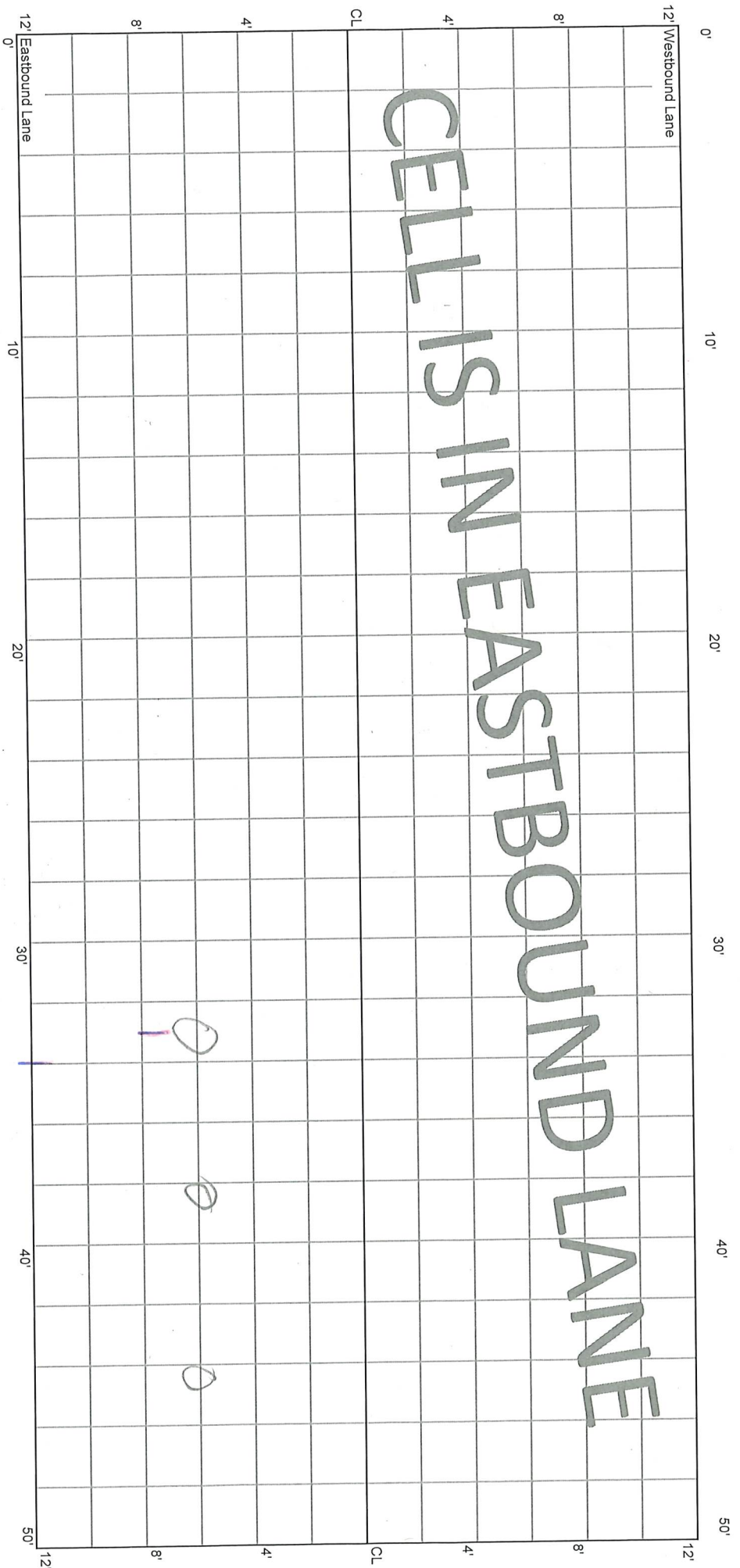
CELL 7006E  
250 - 300 ft



CELL 7006E  
300 - 350 ft

30+50

31+00



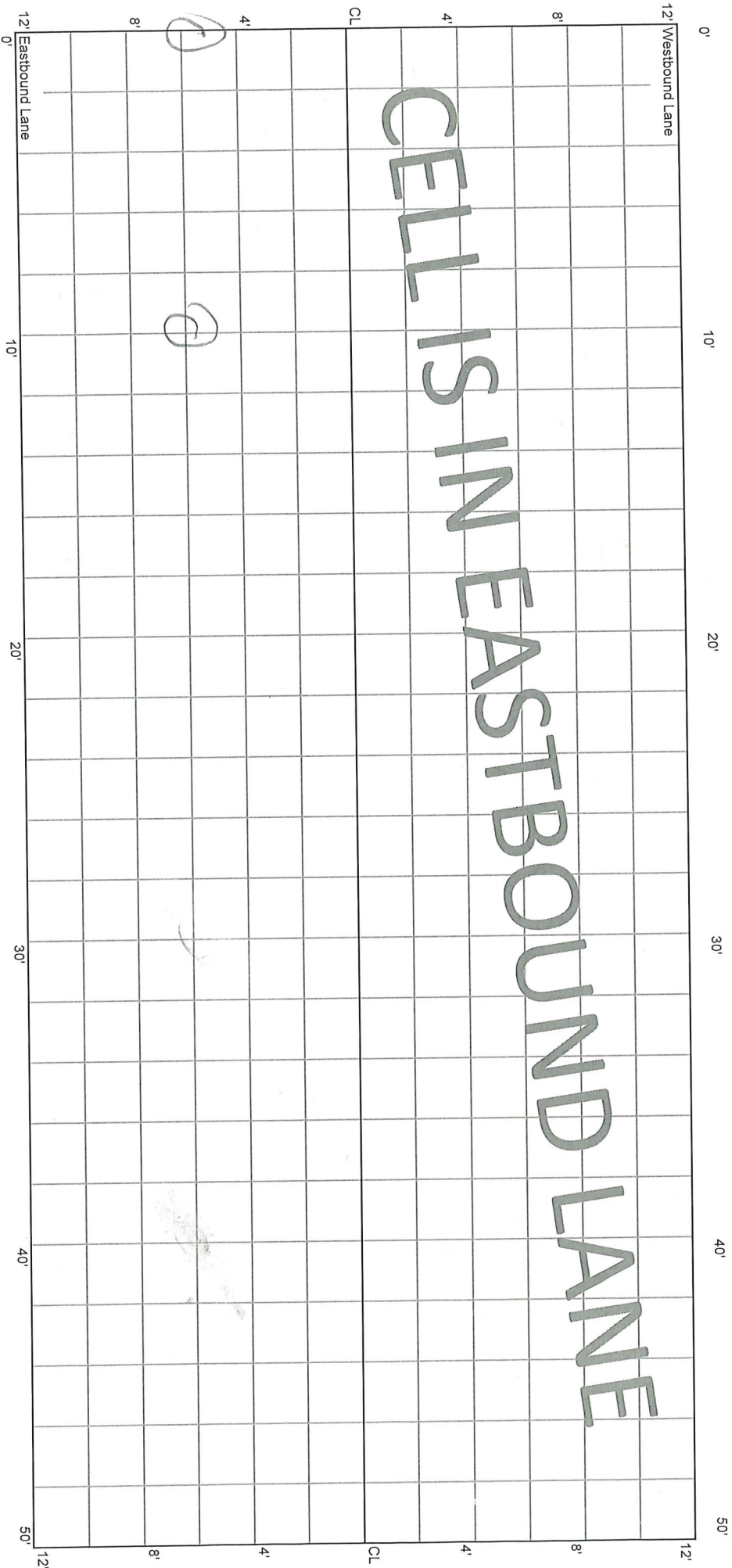
CELLS IN EASTBOUND LANE

Wet spots: future P. Holes?

CELL 7006E  
350 - 400 ft

31+00

31+50

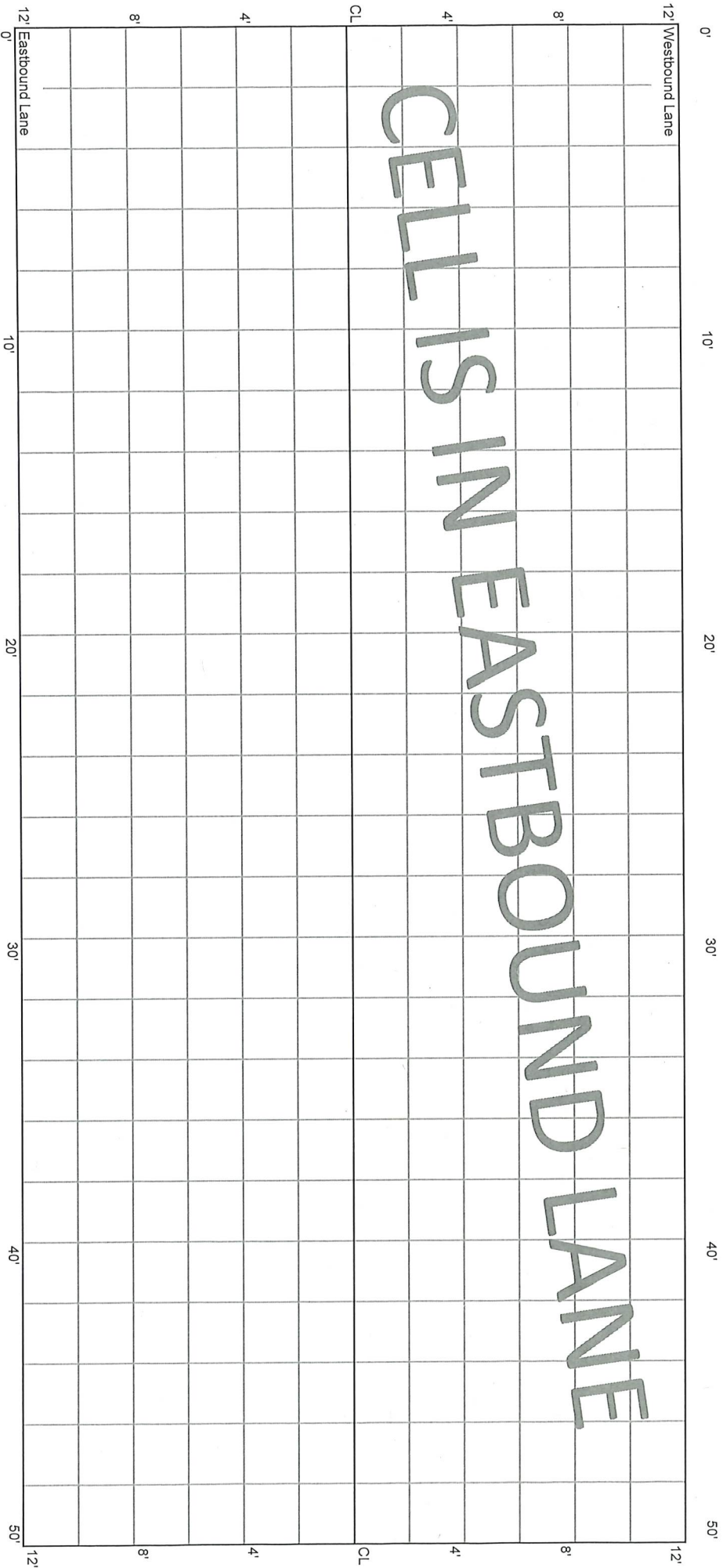




CELL 7006E  
400 - 450 ft

31+50

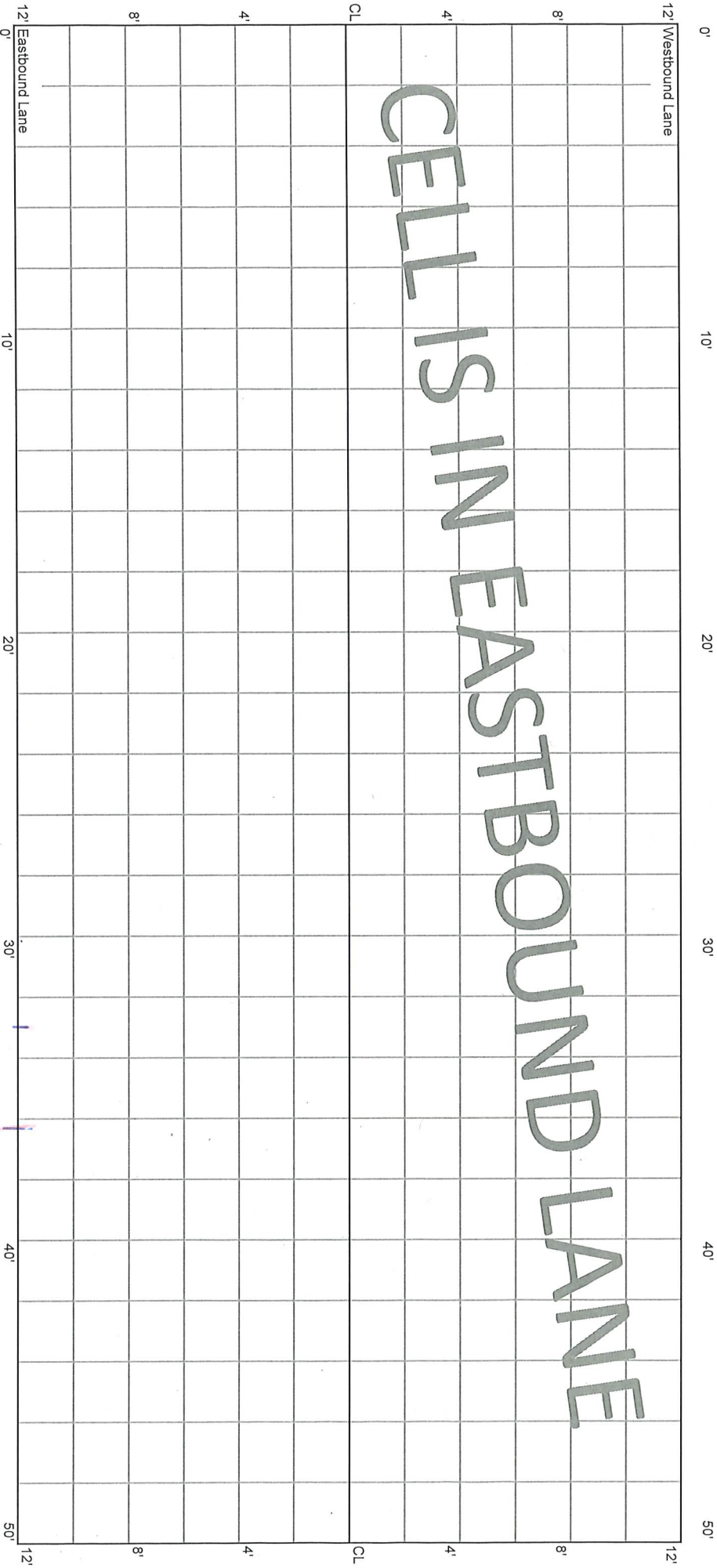
32+00



CELL 7006E  
450 - 500 ft

32+00

32+50



CELL 7006E  
500 - 550 ft

32+50

16+25

33+00

12' Westbound Lane

0' 10' 20' 25' 30' 40' 50'

CELL IS IN EASTBOUND LANE

CL CL

END RATING: BEGIN TRANSITION TO  
NEXT CELL

0' 10' 20' 25' 30' 40' 50'