

5.28.20 E.J. - No Distress

10.14.20 - No Distress

1.4.21 - No Distress

File 70TH ST


8.25.21 | 1.13.22

27+50

CELL 7006E
0 - 50 ft

8.25.21 - 81 crps outside
Fog line

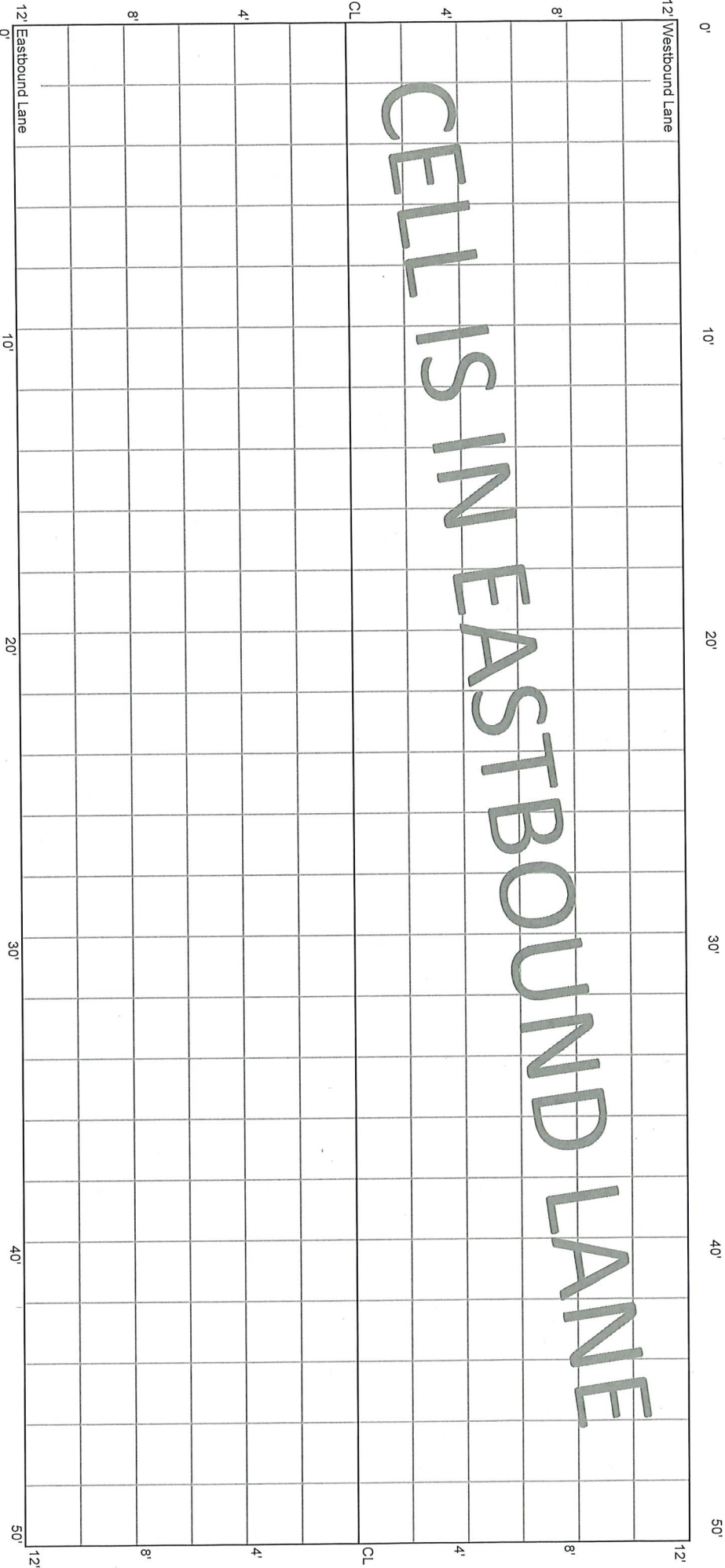
28+00



CELL 7006E
50 - 100 ft

28+00

28+50



CELL 7006E
100 - 150 ft

28+50

29+00

0'

10'

20'

30'

40'

50'

12' Westbound Lane

12'

8'

8'

4'

4'

CL

CL

4'

4'

8'

8'

12' Eastbound Lane

12'

10'

20'

30'

40'


50'

CELLS IN EASTBOUND LANE

CELL 7006E
150 - 200 ft

29+00

29+50



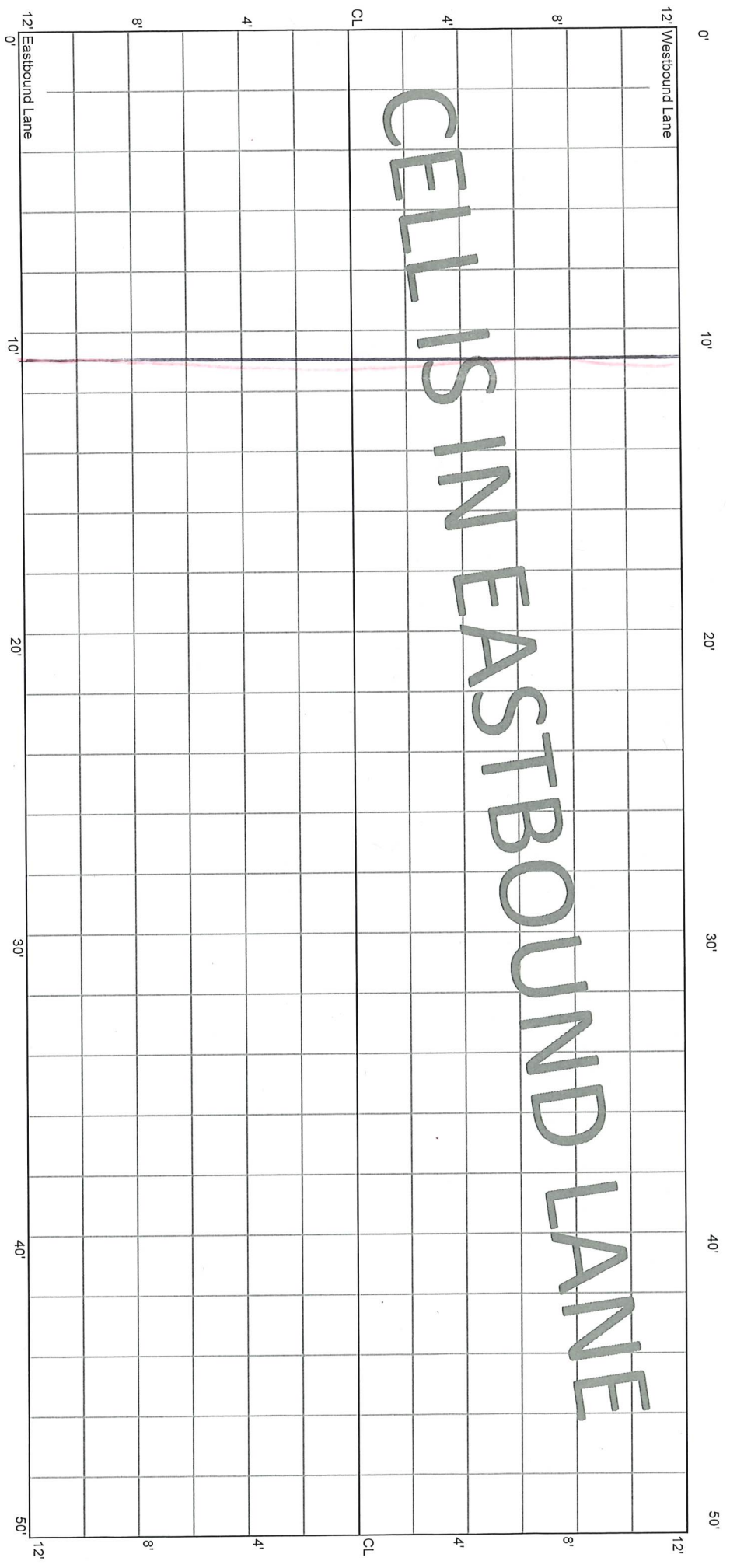
CELL IS IN EASTBOUND LANE

N.V.i
@ 211

CELL 7006E
200' - 250' ft

29+50

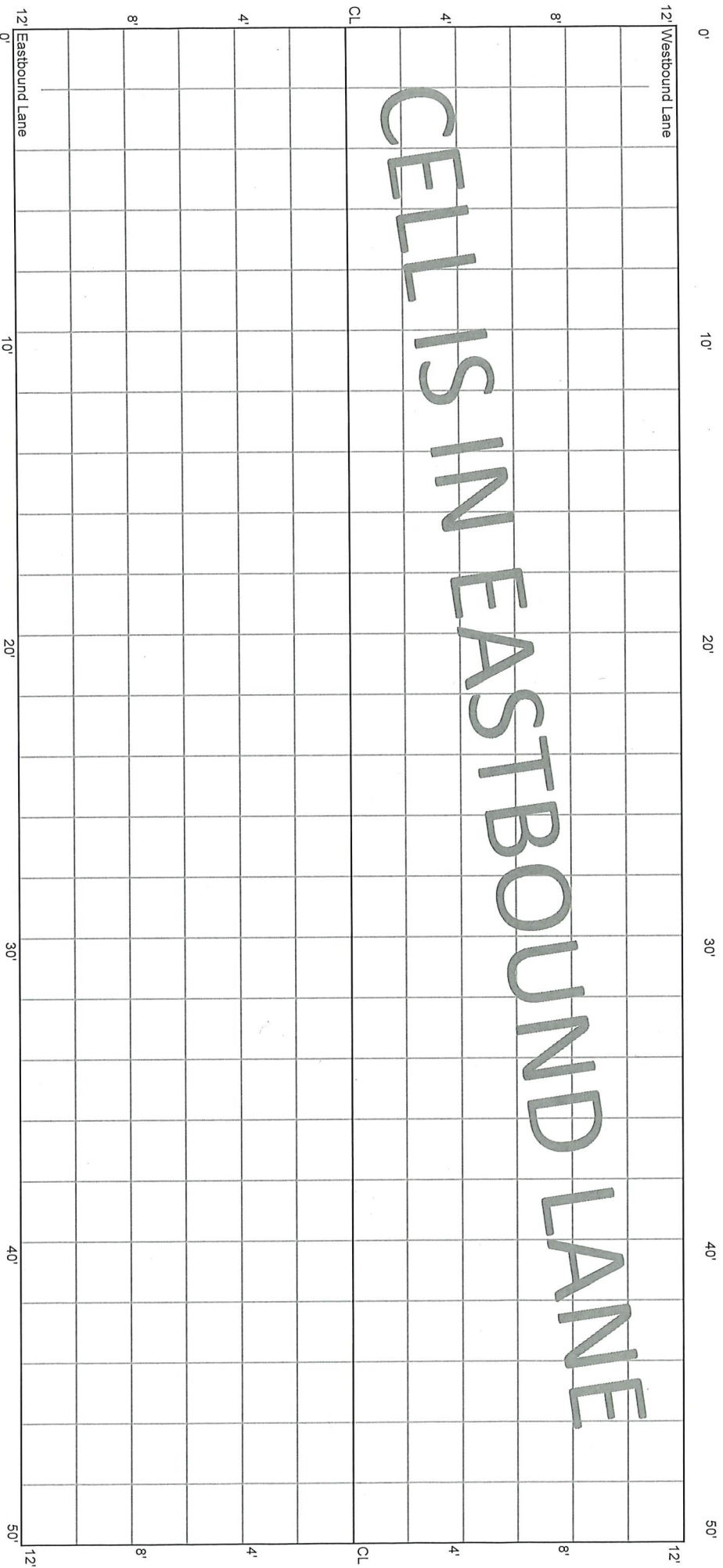
30+00



CELL 7006E
250 - 300 ft

30+00

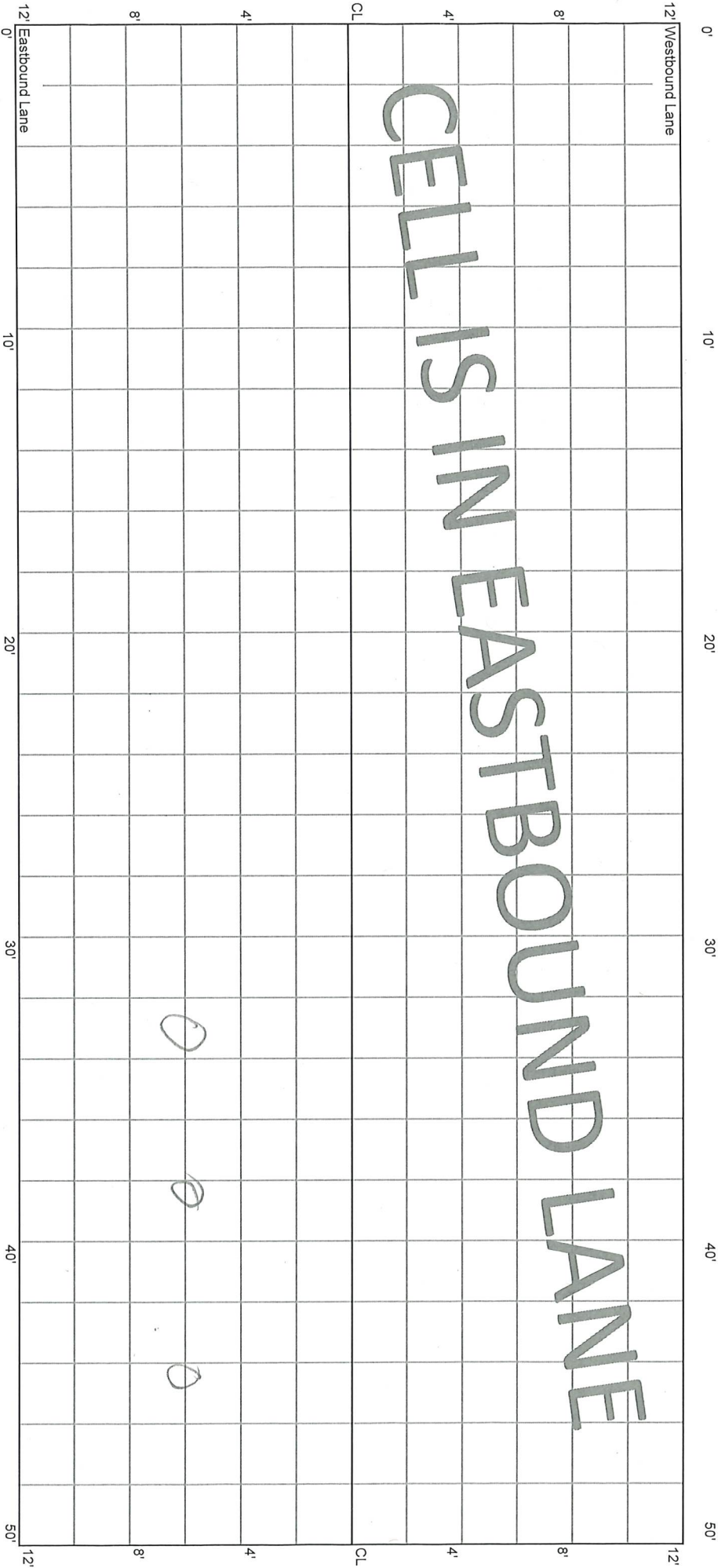
30+50



CELL 7006E
300 - 350 ft

30+50

31+00

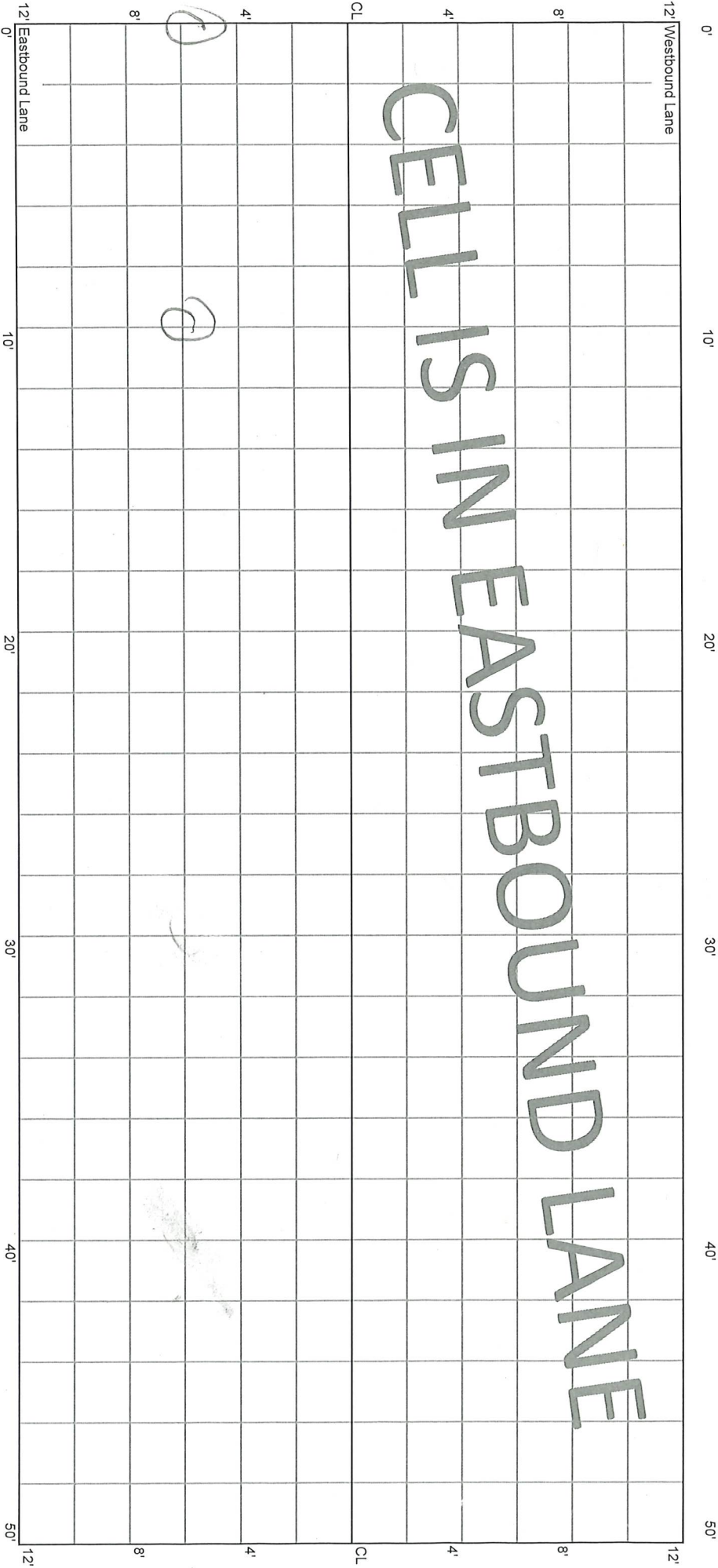


Wet Spots: future P. Holes?

CELL 7006E
350 - 400 ft

31+00

31+50



0' 10' 20' 30' 40' 50'

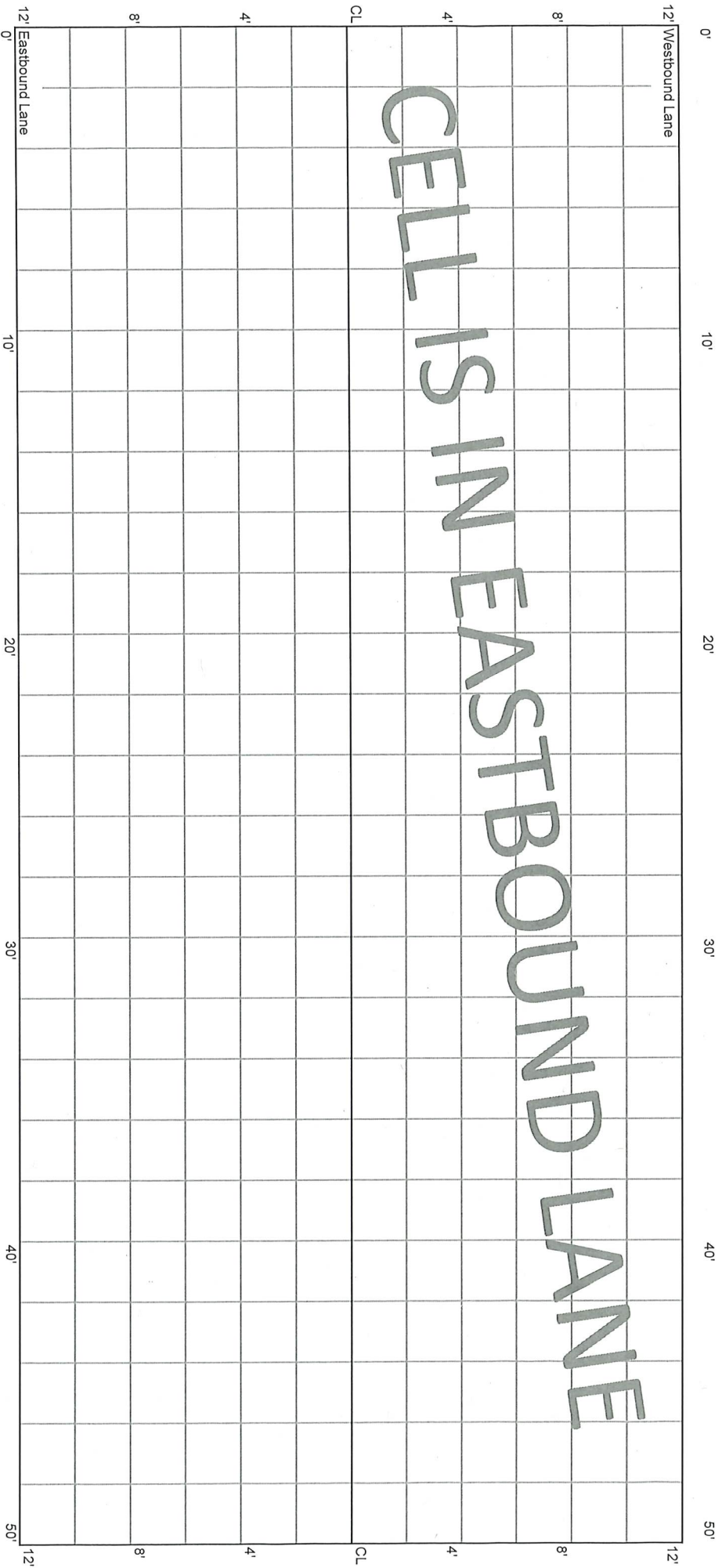
8' 4' CL 4' 8'

12' Westbound Lane 0' 10' 20' 30' 40' 50' 12' Eastbound Lane

CELL 7006E
400 - 450 ft

31+50

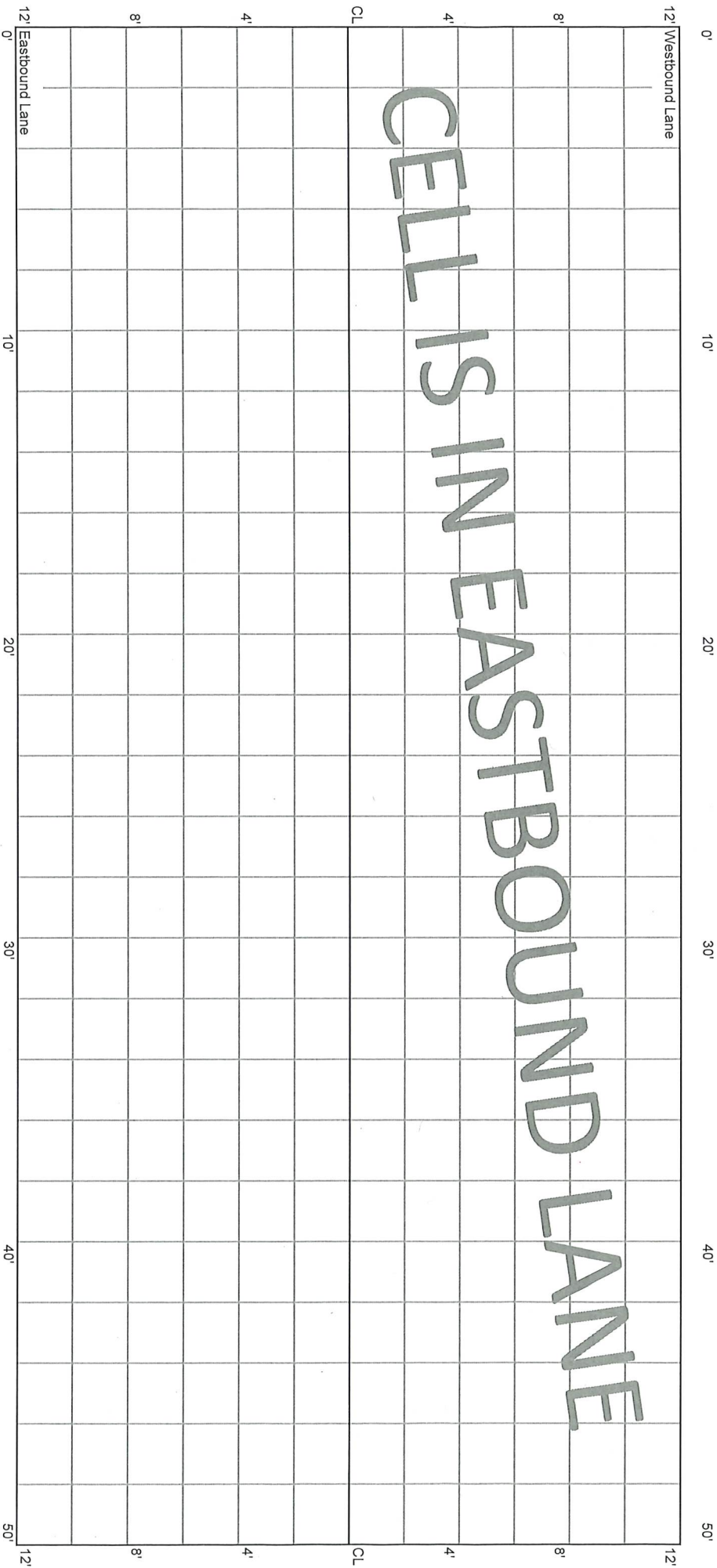
32+00



CELL 7006E
450 - 500 ft

32+00

32+50



CELL 7006E
500 - 550 ft

32+50

16+25

33+00

12' Westbound Lane

0' 10' 20' 25' 30' 40' 50'

CELL IS IN EASTBOUND LANE

END RATING: BEGIN TRANSITION TO
NEXT CELL

12' 0' 10' 20' 25' 30' 40' 50'