

5.28.20 E.J.

1.3.22

10.14.20
1.4.21
File 70TH ST
8.25.21

CELL 7003E
0 - 50 ft

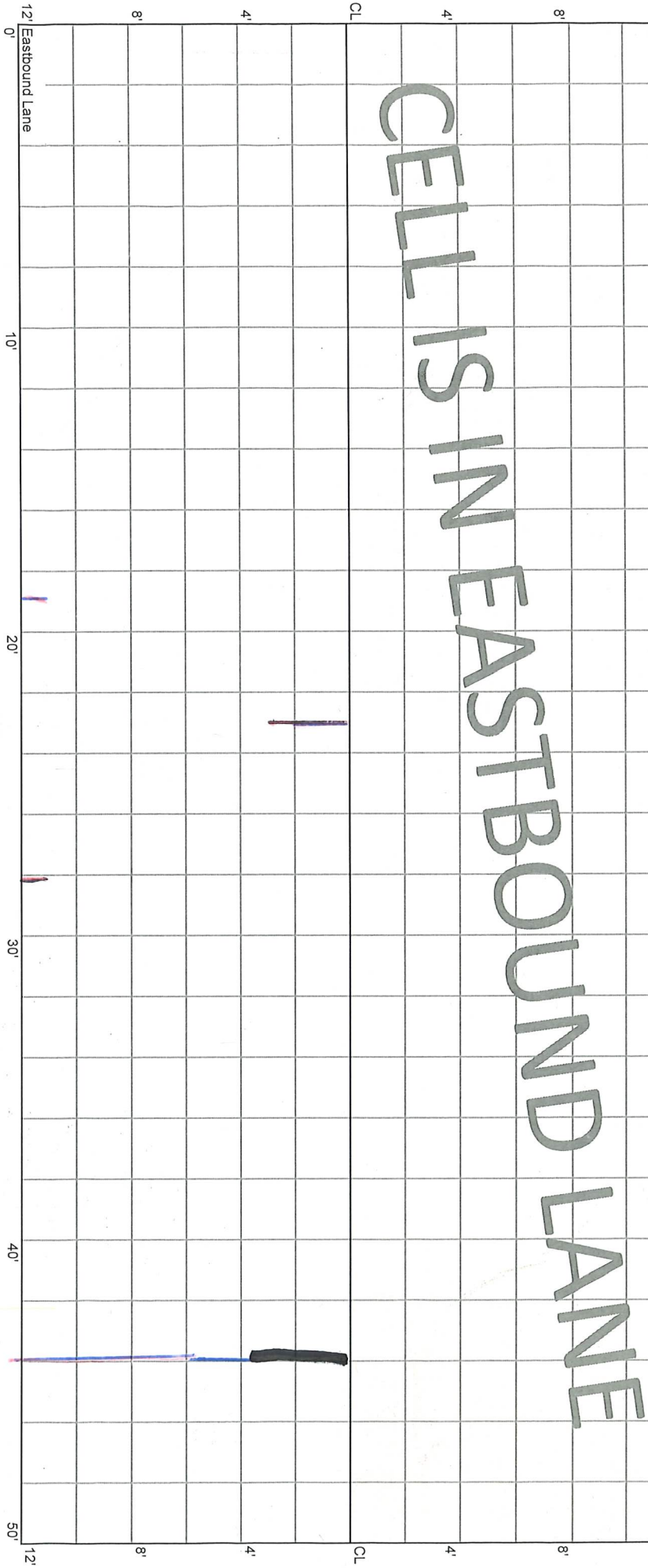
8/21 > strans crks outside
fog line.

11+00

11+50

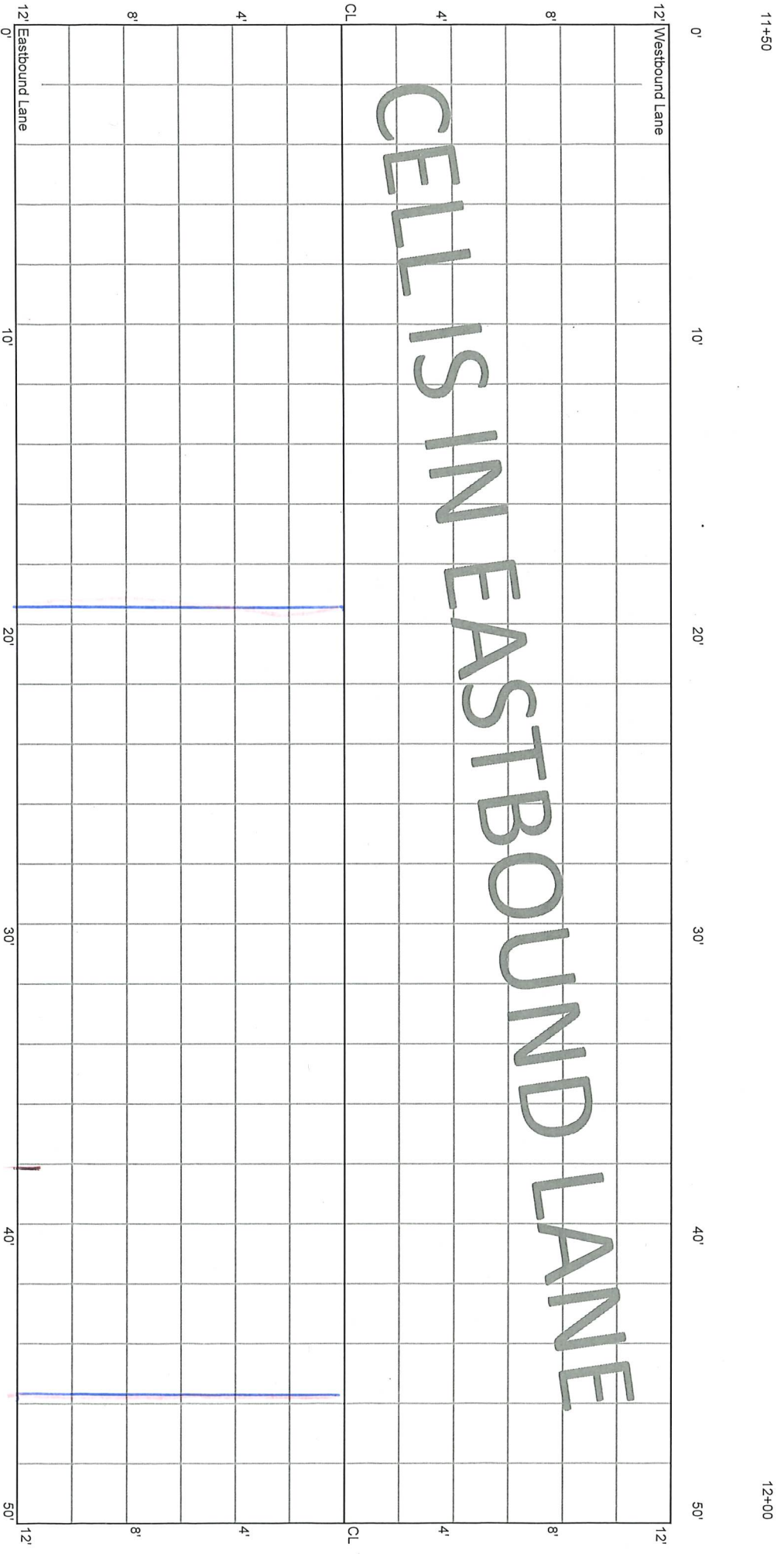
12' Westbound Lane

12'



* Route 2 Seal

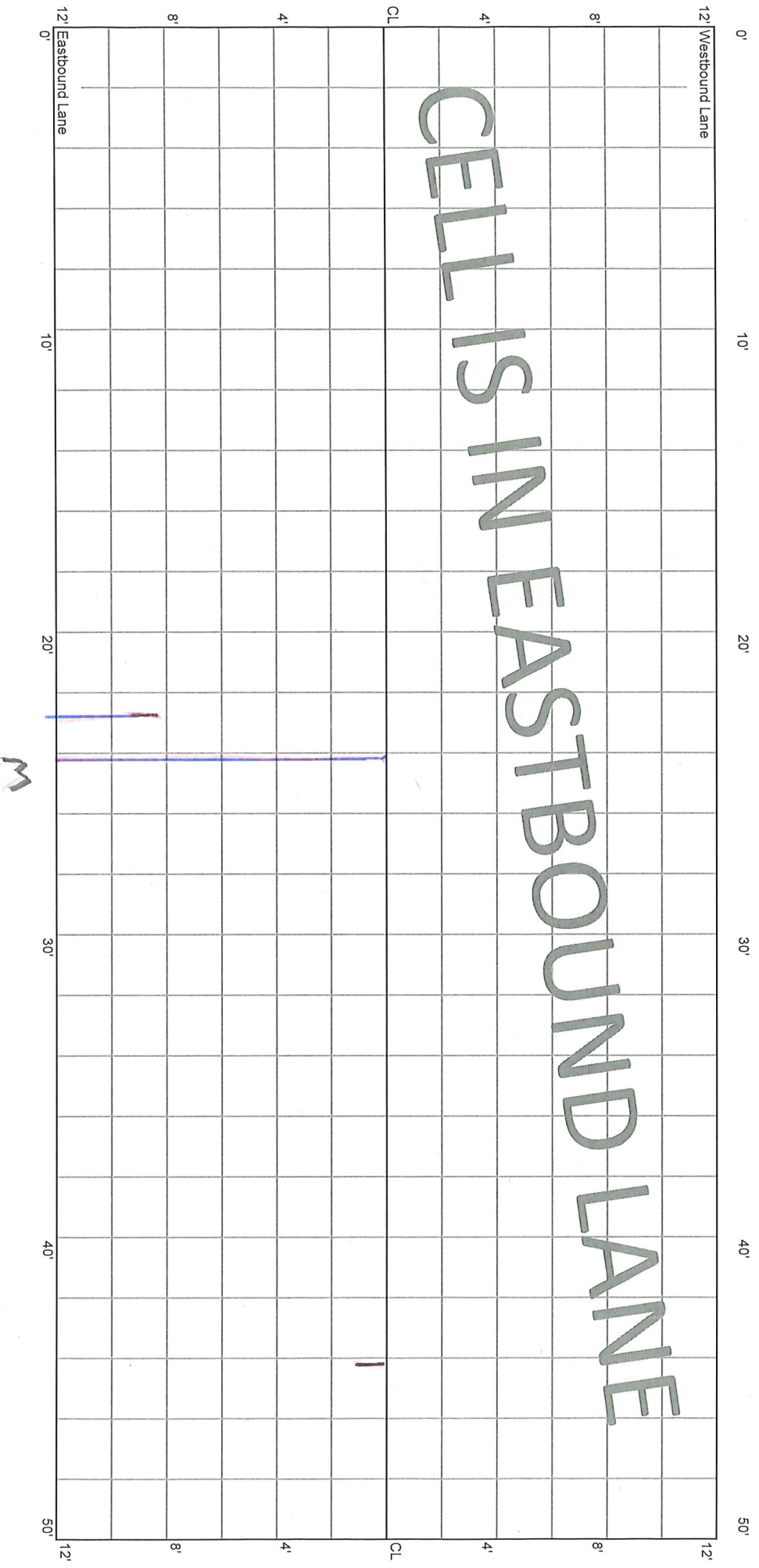
CELL 7003E
50 - 100 ft



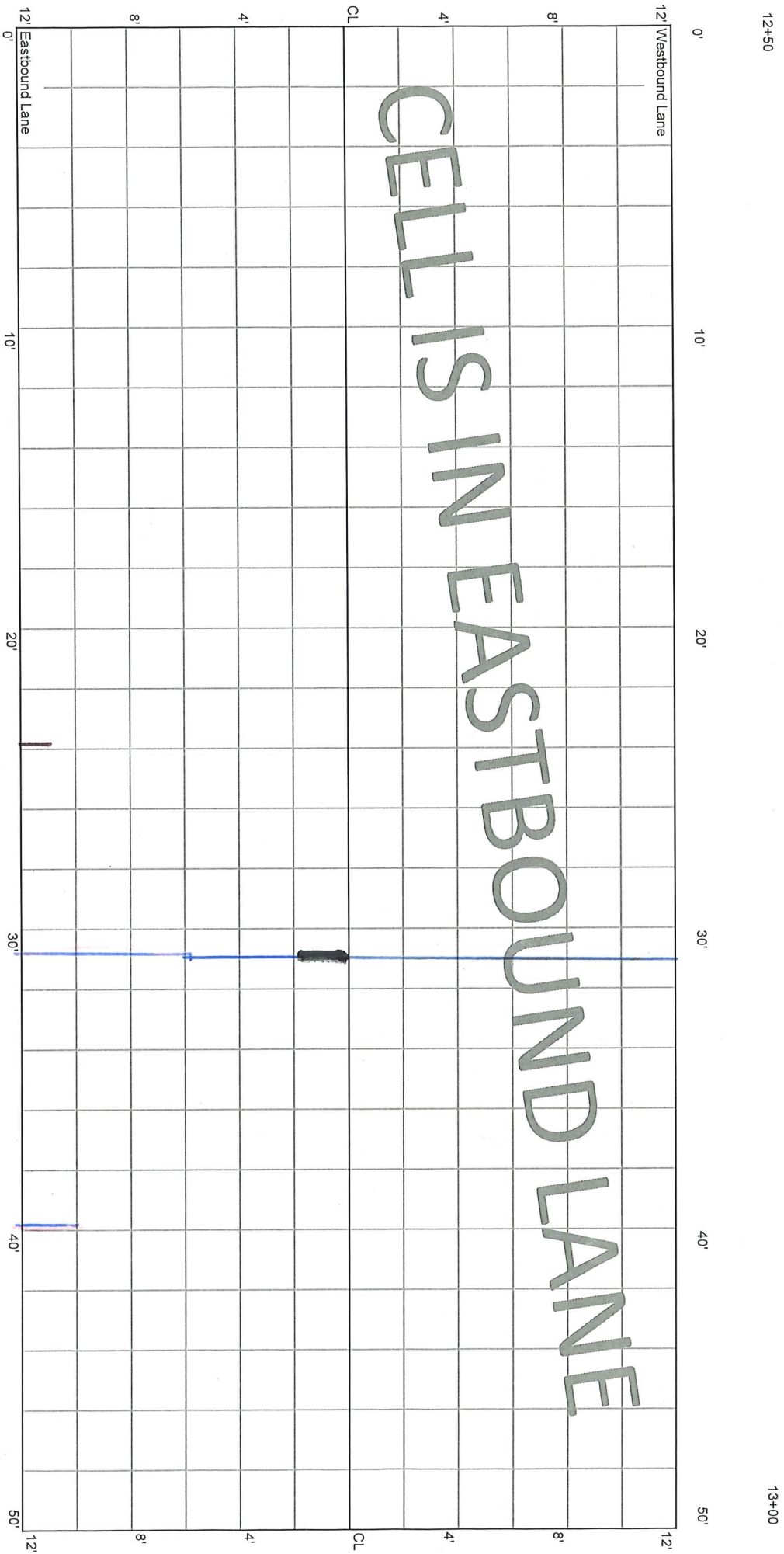
CELL 7003E
100 - 150 ft

12+00

12+50



CELL 7003E
150 - 200 ft



12+50

13+00

CELL 7003E
200 - 250 ft

13+00

13+50

12' Westbound Lane

12'

CELL IS IN EASTBOUND LANE

8'

8'

4'

4'

CL

CL

8'

8'

12' Eastbound Lane

12'

0'

10'

20'

30'

40'

50'

0'

10'

20'

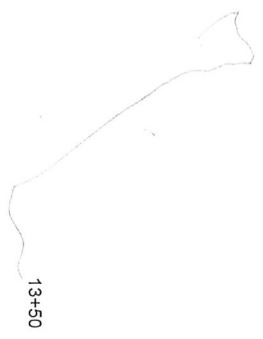
30'

40'

50'

W

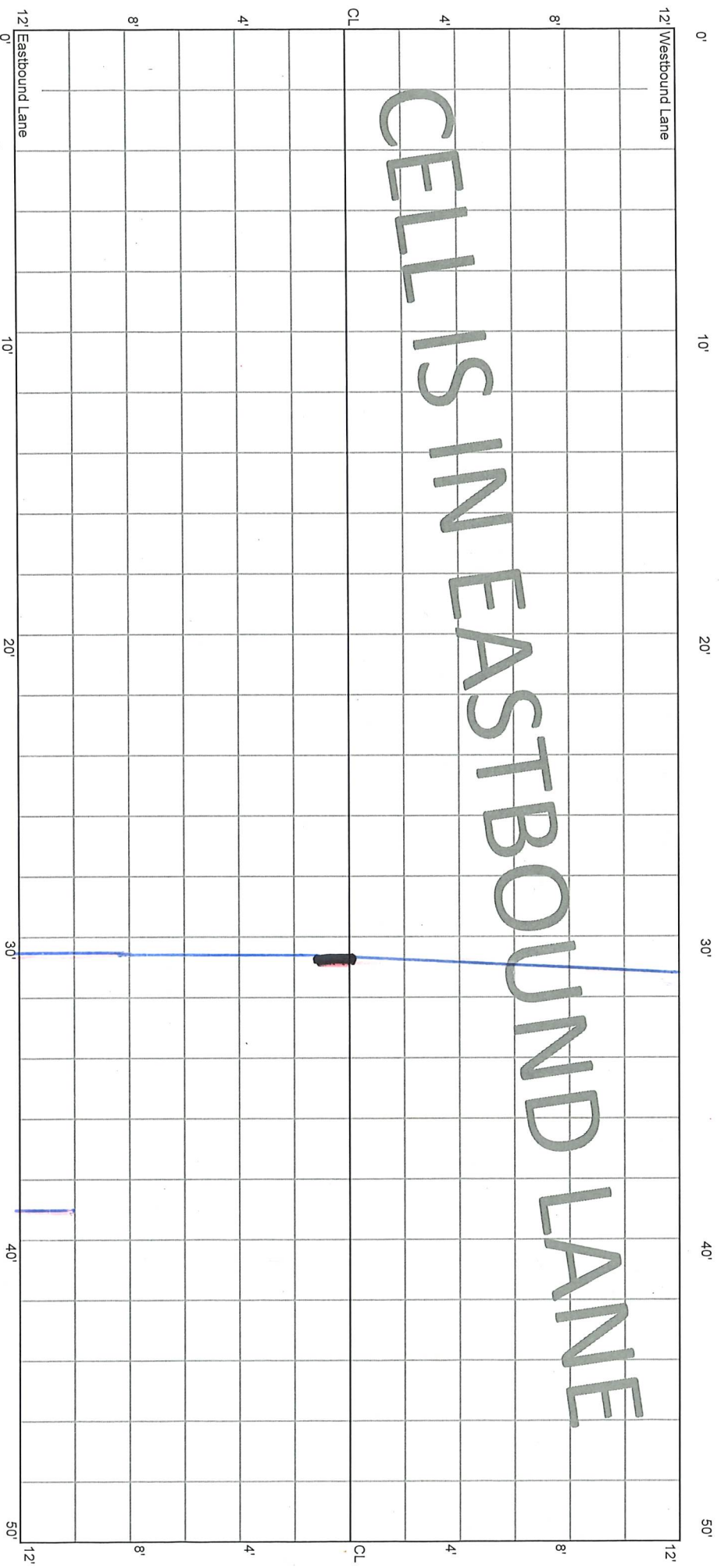
E



CELL 7003E
250 - 300 ft

13+50

14+00

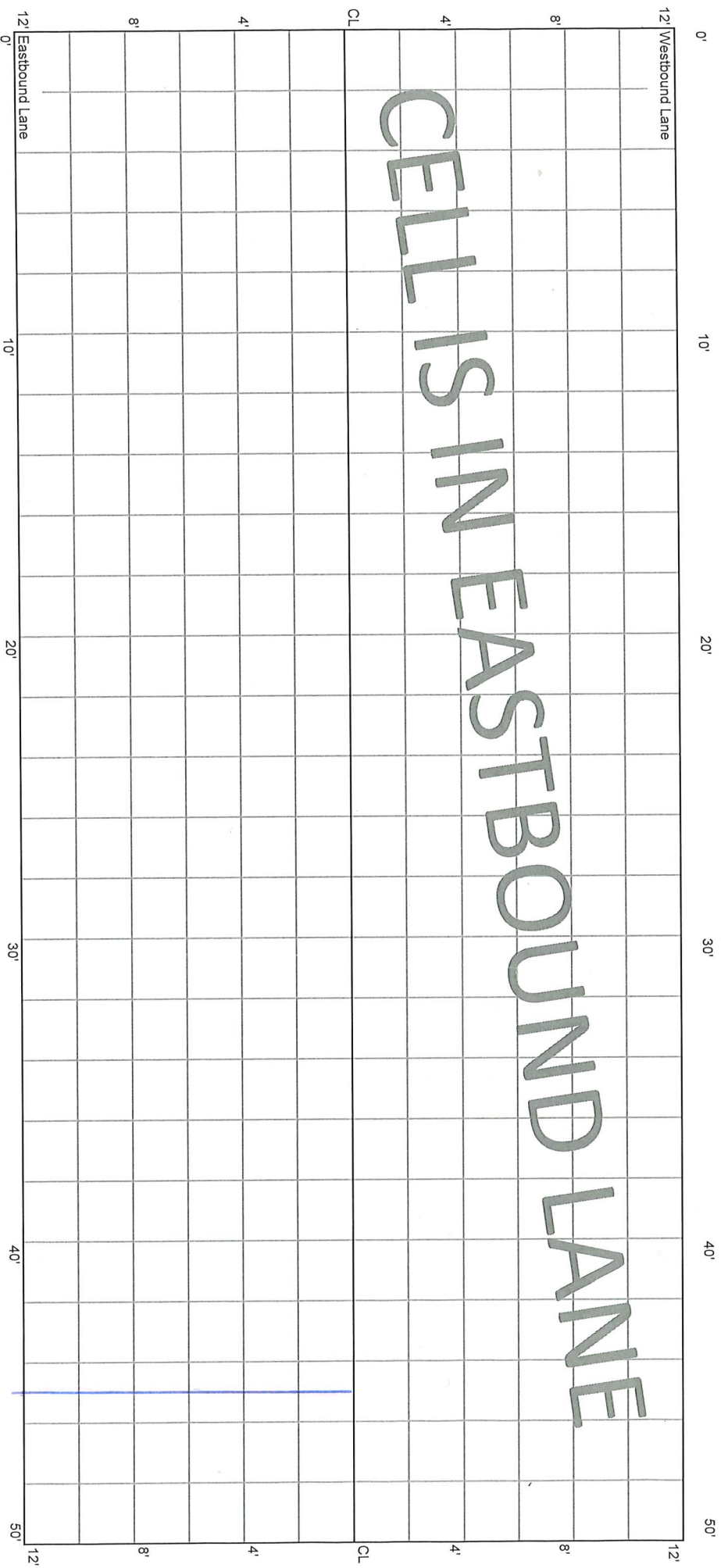


*
M

CELL 7003E
300 - 350 ft

14+00

14+50



M

CELL 7003E
350 - 400 ft

14+50

15+00

12' Westbound Lane

12'

0'

10'

20'

30'

40'

50'

8'

8'

4'

4'

CL

CL

4'

4'

8'

8'

12' Eastbound Lane

12'

0'

10'

20'

30'

40'

50'

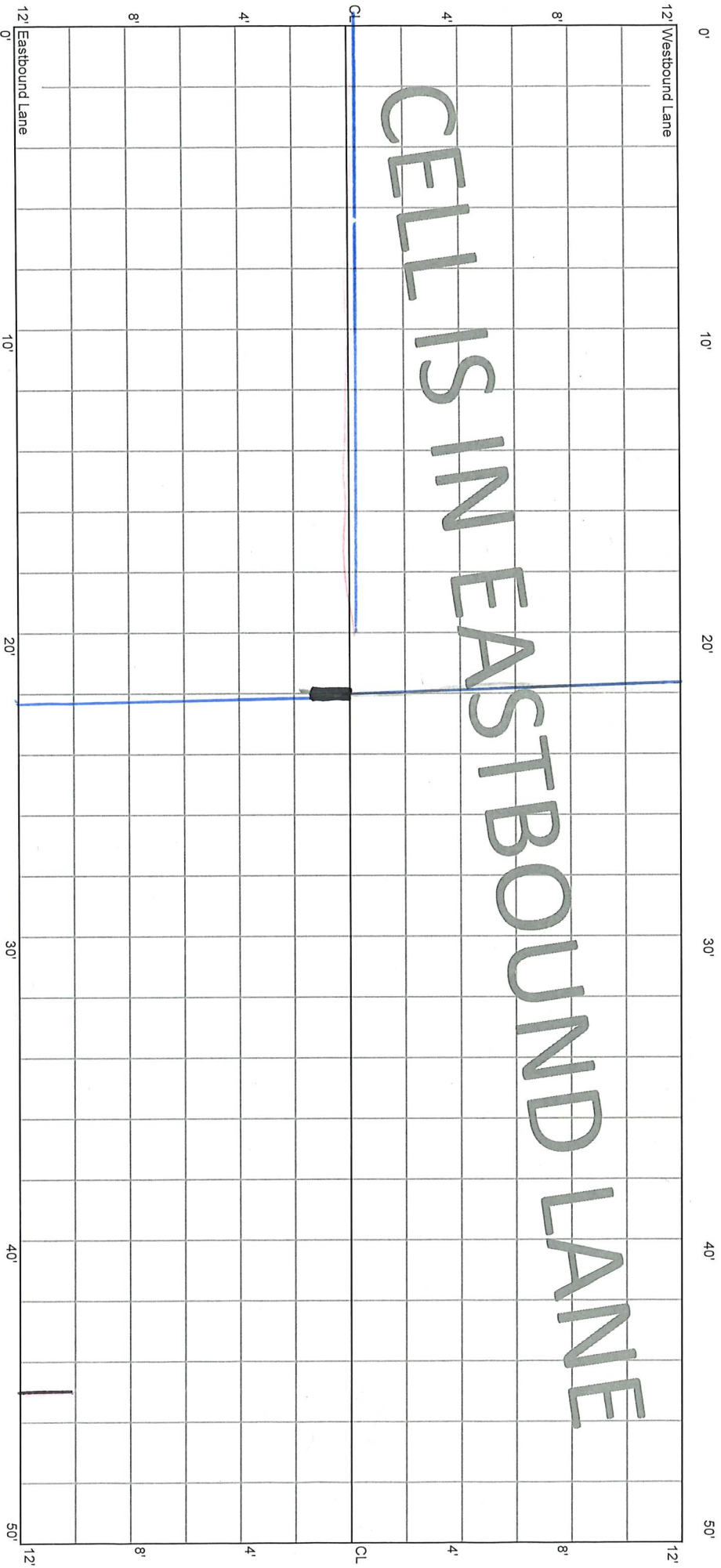
CELL IS IN EASTBOUND LANE



CELL 7003E
400 - 450 ft

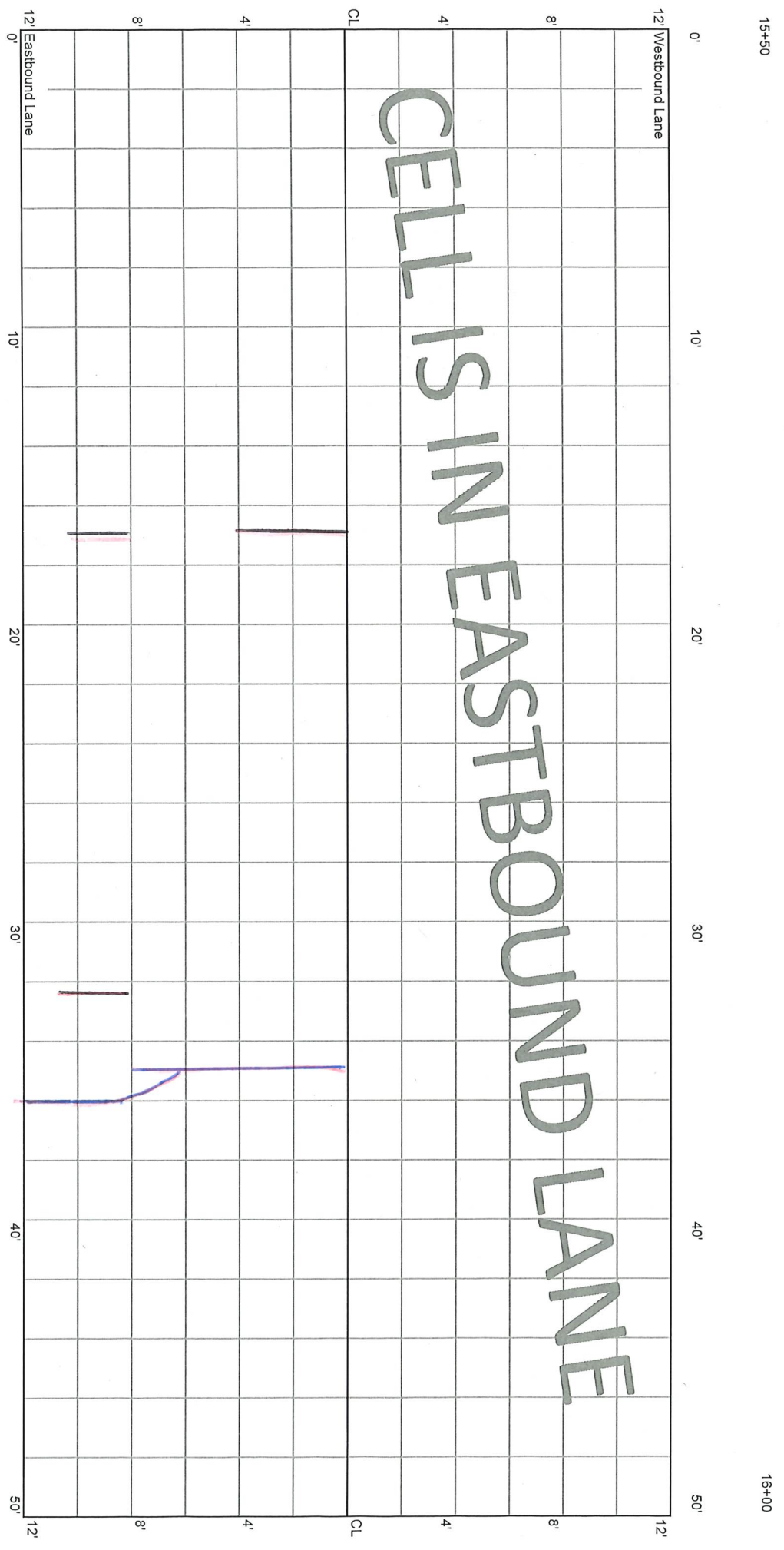
15+00

15+50



*M

CELL 7003E
450 - 500 ft




CELL 7003E
500 - 550 ft

16+00

16+25

16+50

12' Westbound Lane



CELL IS IN EASTBOUND LANE

END RATING. BEGIN TRANSITION TO
NEXT CELL

(0 of Oct '20)
Cares