


5,28,20 E.S., - No Distress
10.14.20 - No Distress
1.4.21 - No Distress
File 70TH ST

CELL 7006E
0 - 50 ft

27+50

28+00

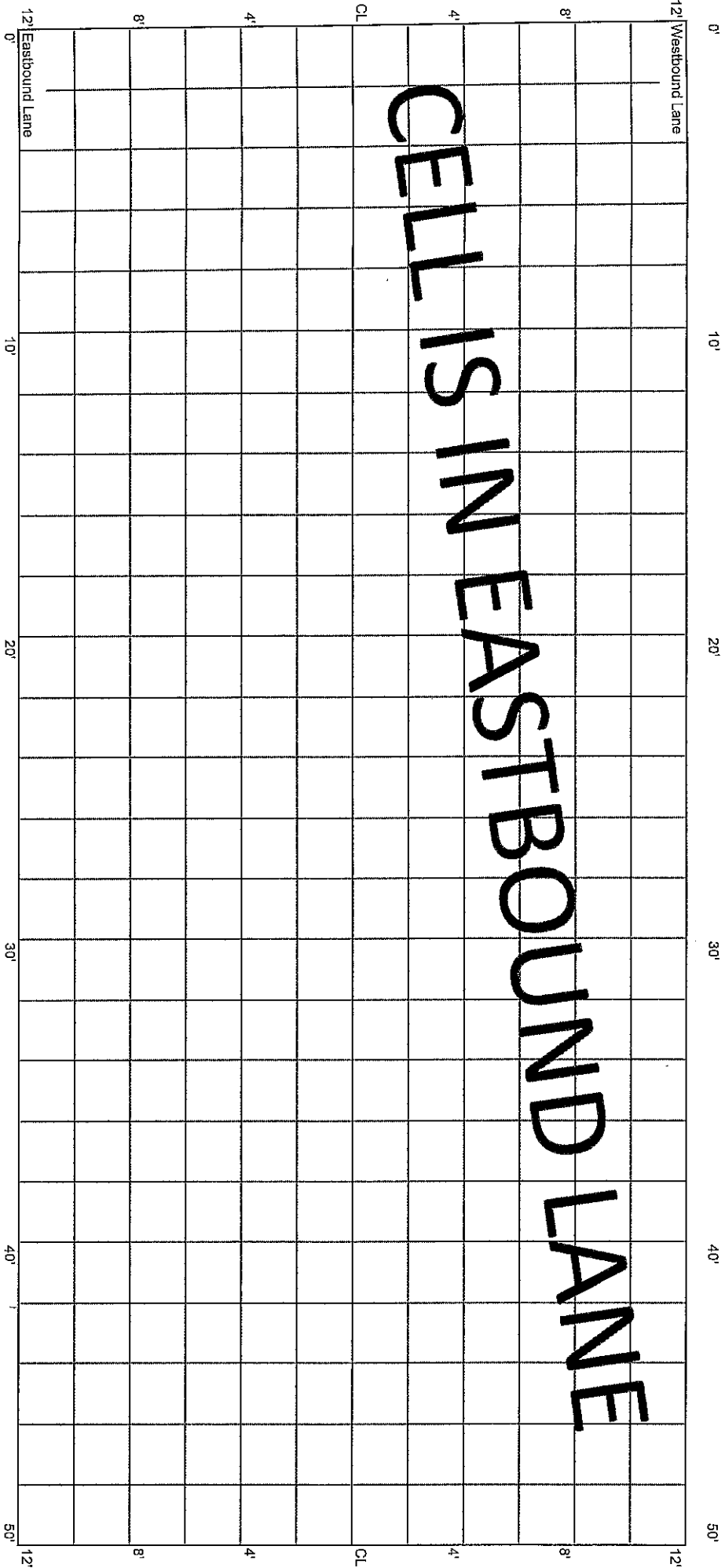




CELL 7006E
50 - 100 ft

28+00

28+50






CELL 7006E
100 - 150 ft

28+50

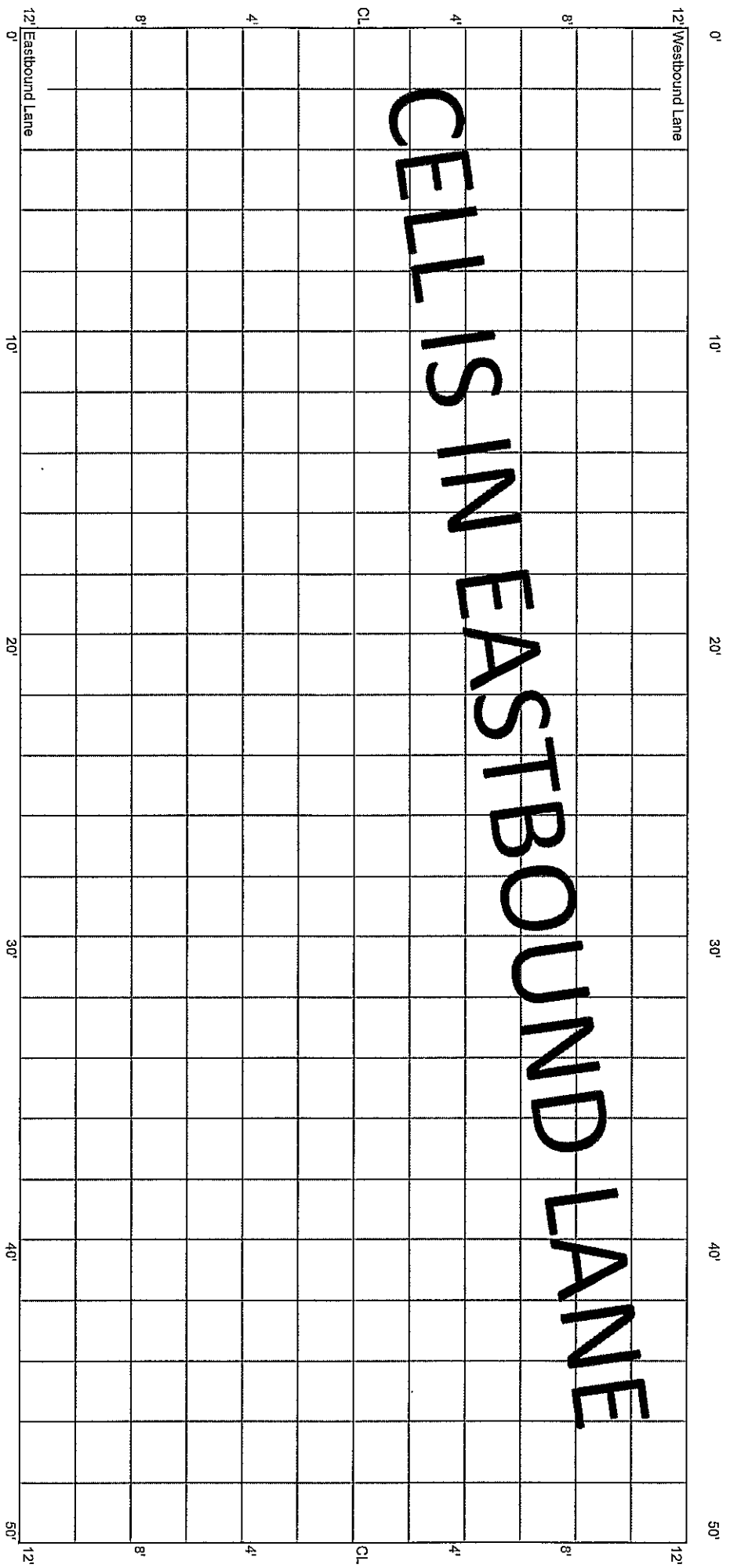
29+00



CELL 7006E
150 - 200 ft

29+00

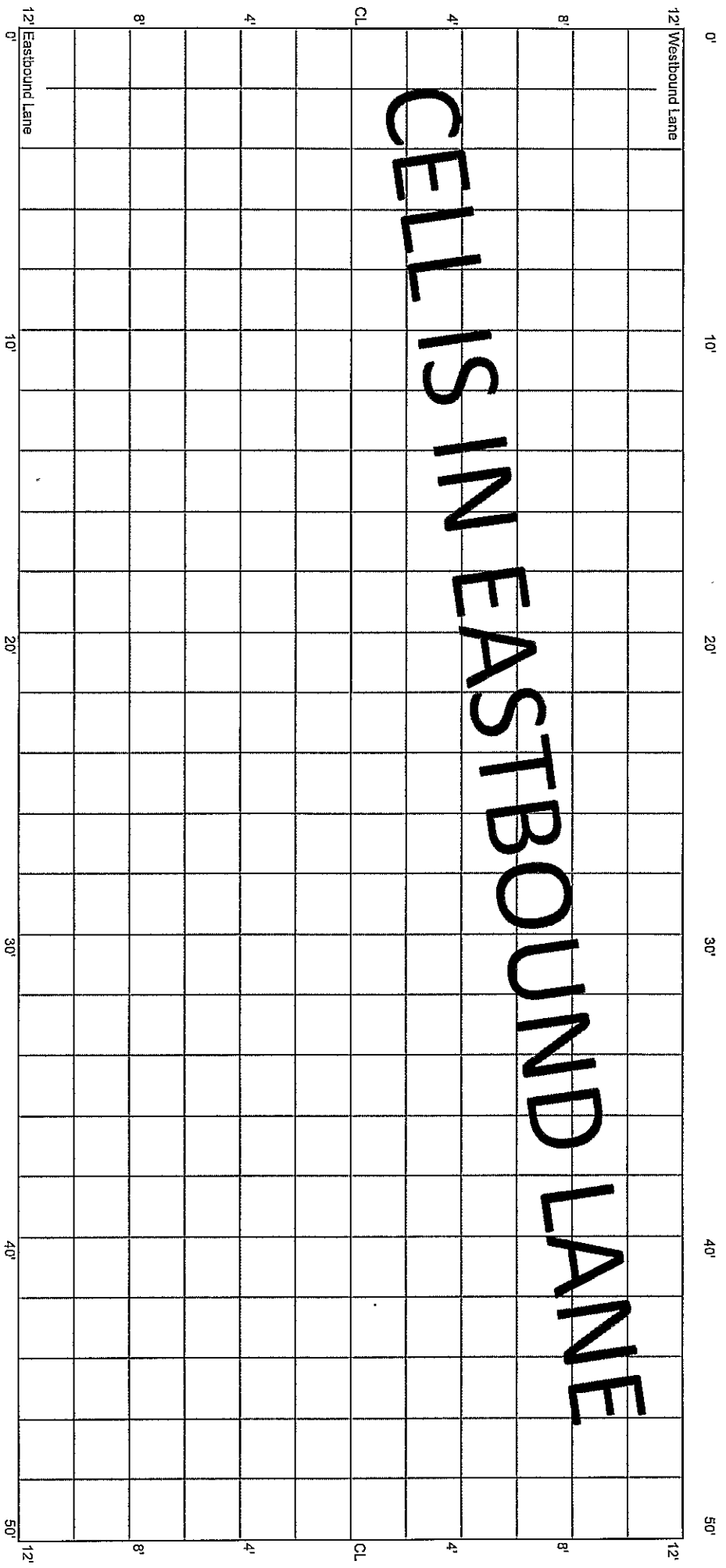
29+50



CELL 7006E
200 - 250 ft

29+50

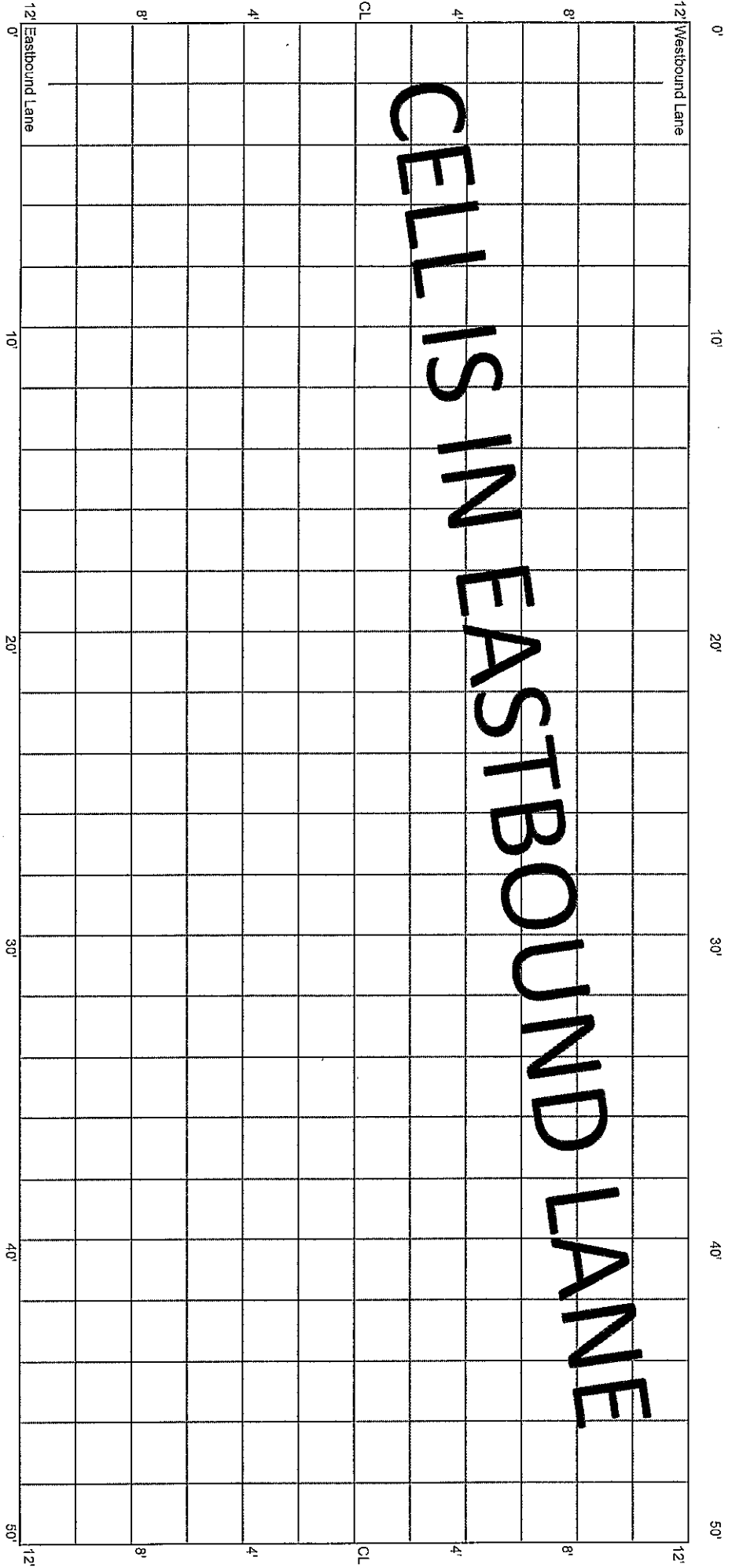
30+00



CELL 7006E
250 - 300 ft

30+00

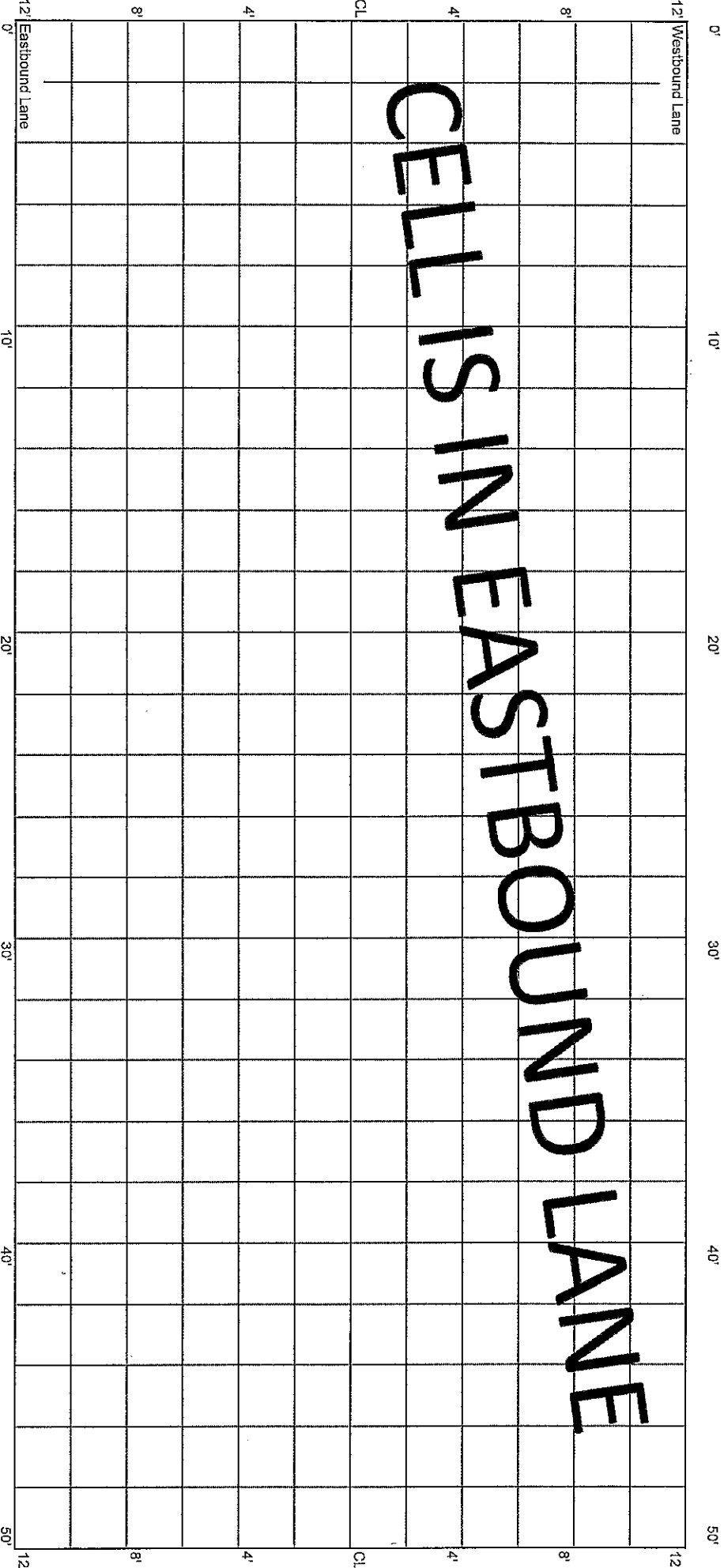
30+50



CELL 7006E
300 - 350 ft

30+50

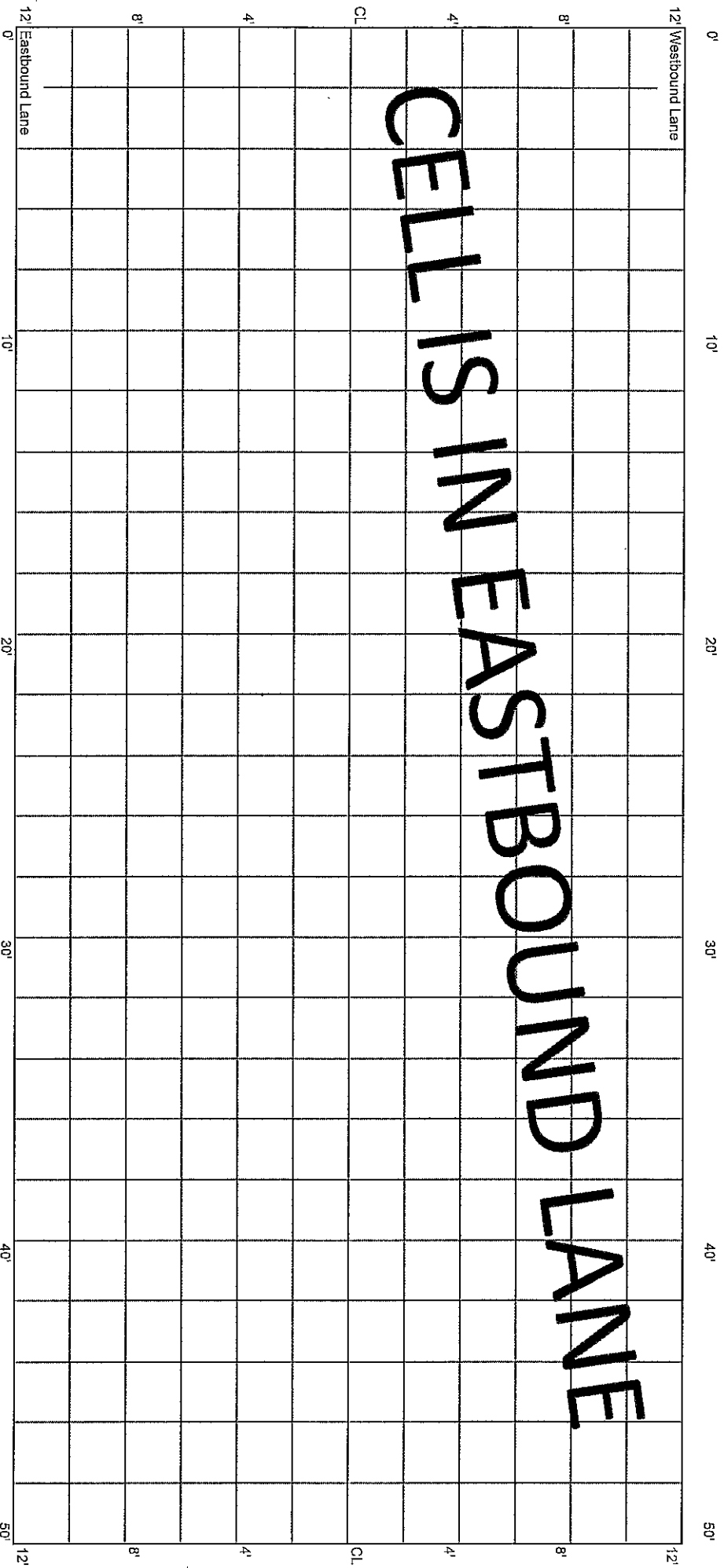
31+00



CELL 7006E
350 - 400 ft

31+00


31+50



CELL 7006E
400 - 450 ft

31+50


32+00



CELL 7006E
450 - 500 ft

32+00

32+50





CELL 7006E
500 - 550 ft

32+50

16+25

33+00

0' 10' 20' 25' 30' 40' 50'

12' Westbound Lane 12' 10' 20' 25' 30' 40' 50'

CELLS IN EASTBOUND LANE

END RATING: BEGIN TRANSITION TO
NEXT CELL