

5.28.20 E.J.


10.11.20  
11.11.21  
File 70TH ST

CELL 7005W  
0 - 50 ft

27+00

26+58  
CL KITTRIDGE

26+50

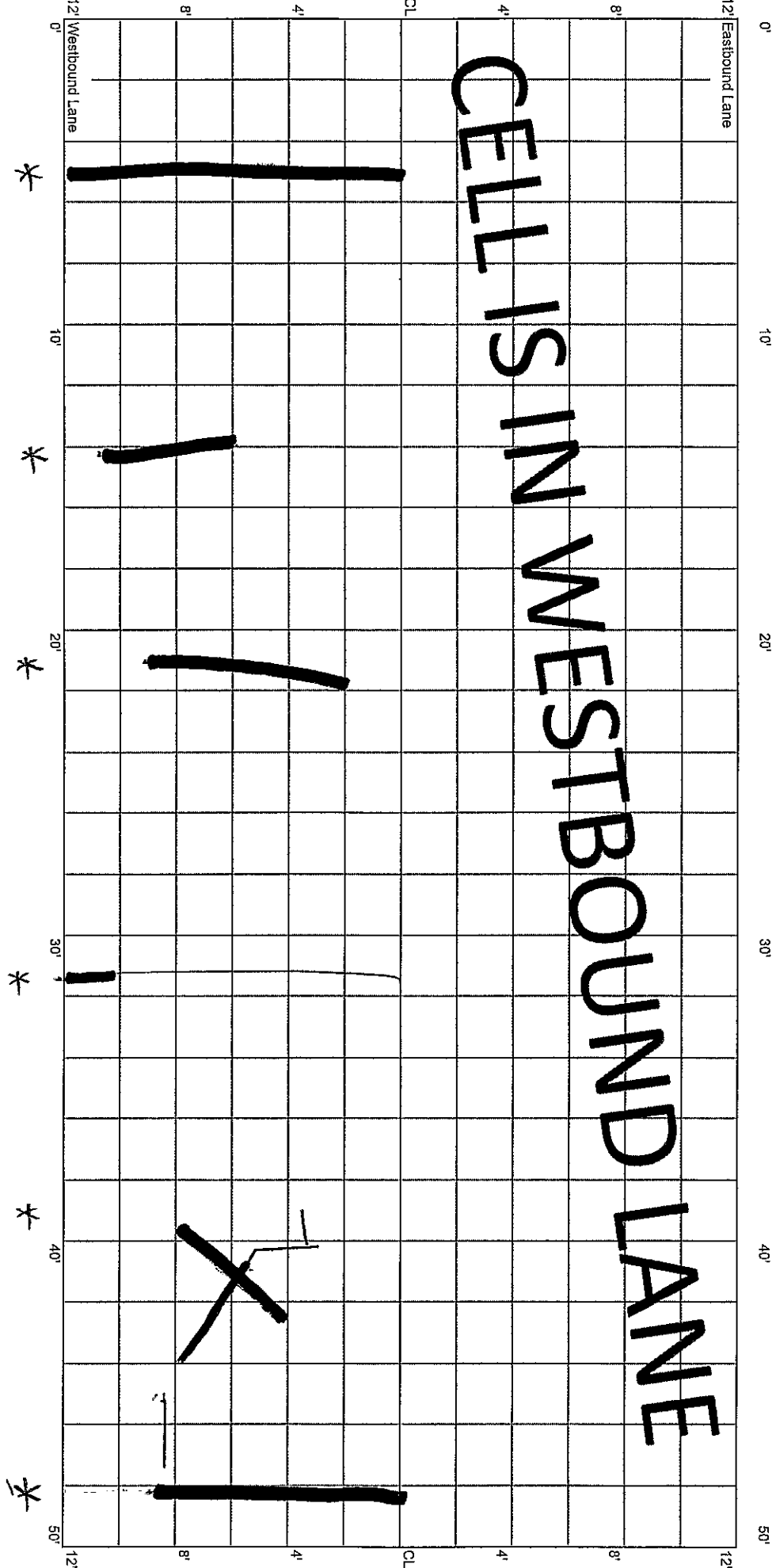


\* ROAD SEAL

CELL 7005W  
50 - 100 ft

26+50

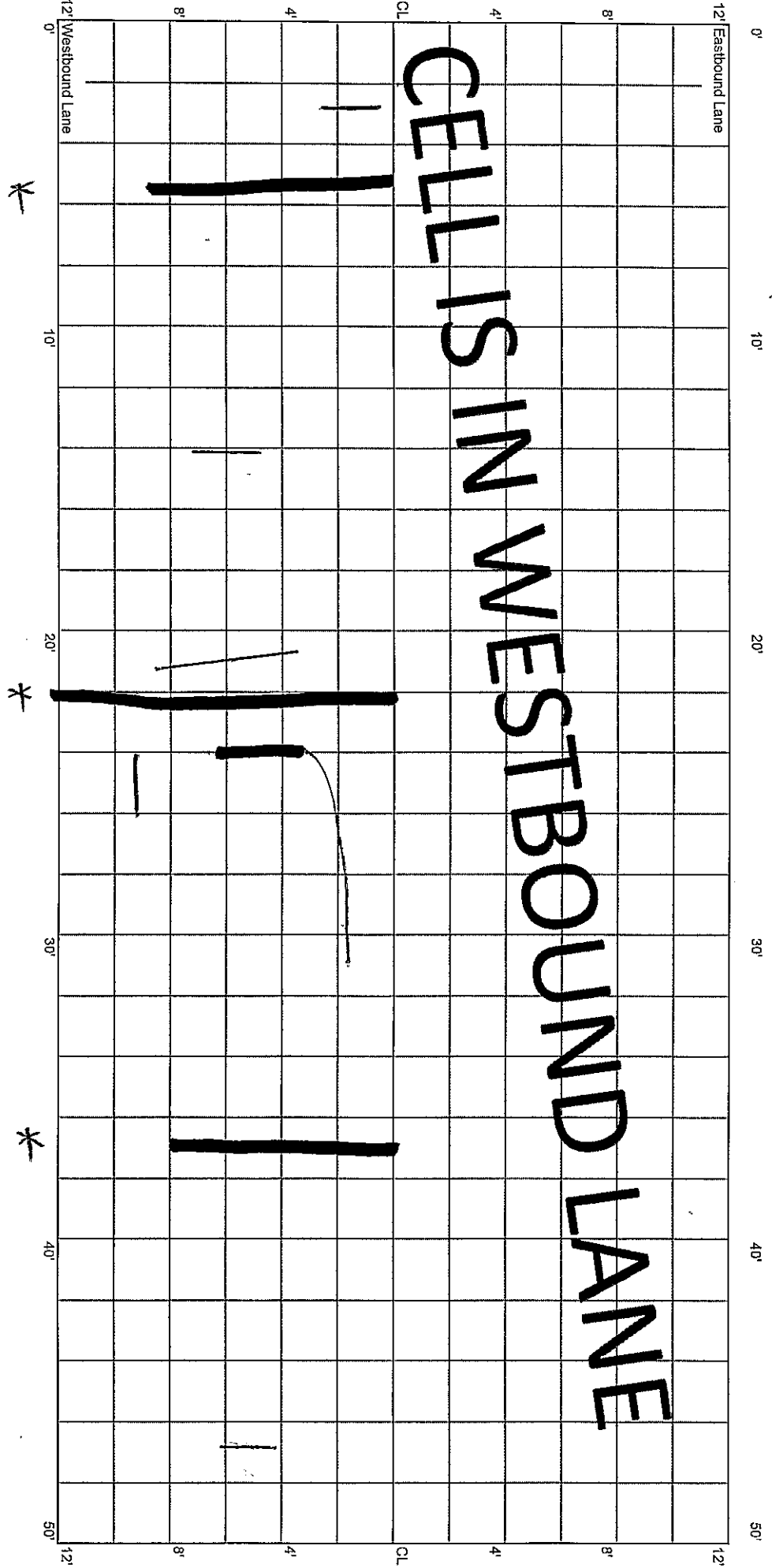
26+00



CELL 7005W  
100 - 150 ft

26+00

25+50



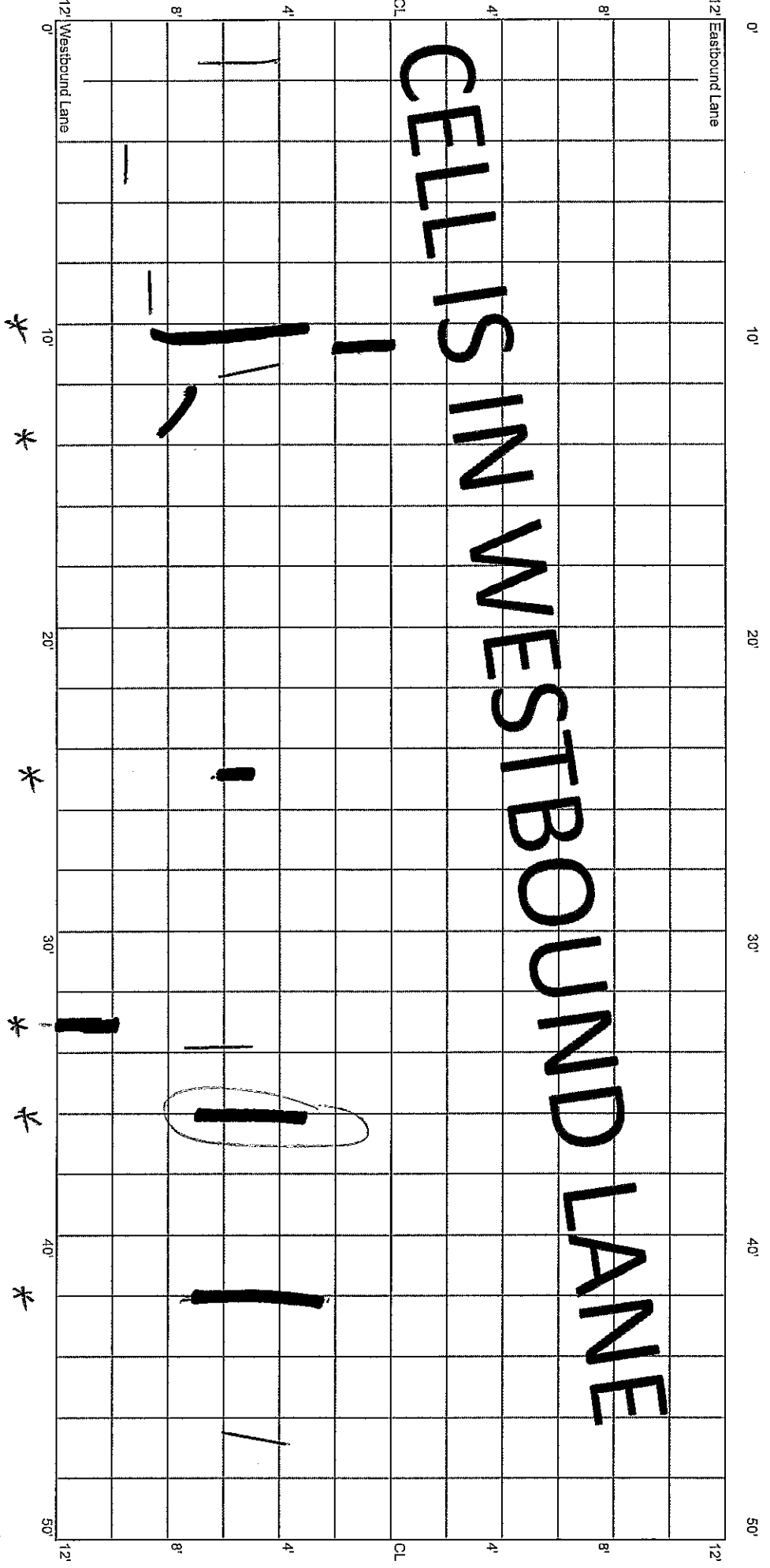
CELLS IN WESTBOUND LANE

CELL 7005W  
150 - 200 ft

25+50

25+00

CELLS IN WESTBOUND LANE




N.S.

CELL 7005W  
200 - 250 ft

25+00


24+50



CELL 7005W  
250 - 300 ft

24+50

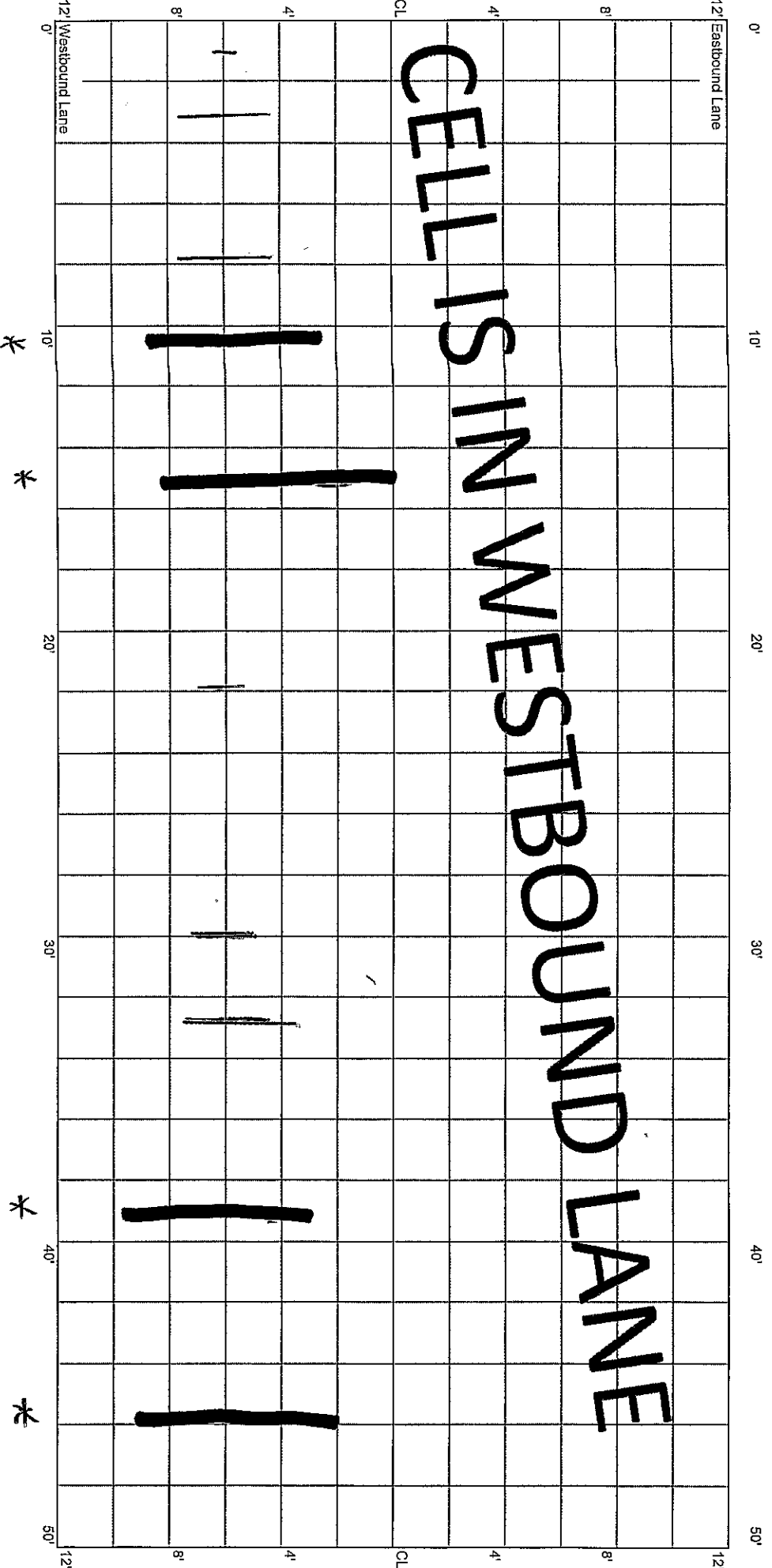
24+00



CELL 7005W  
300 - 350 ft

24+00

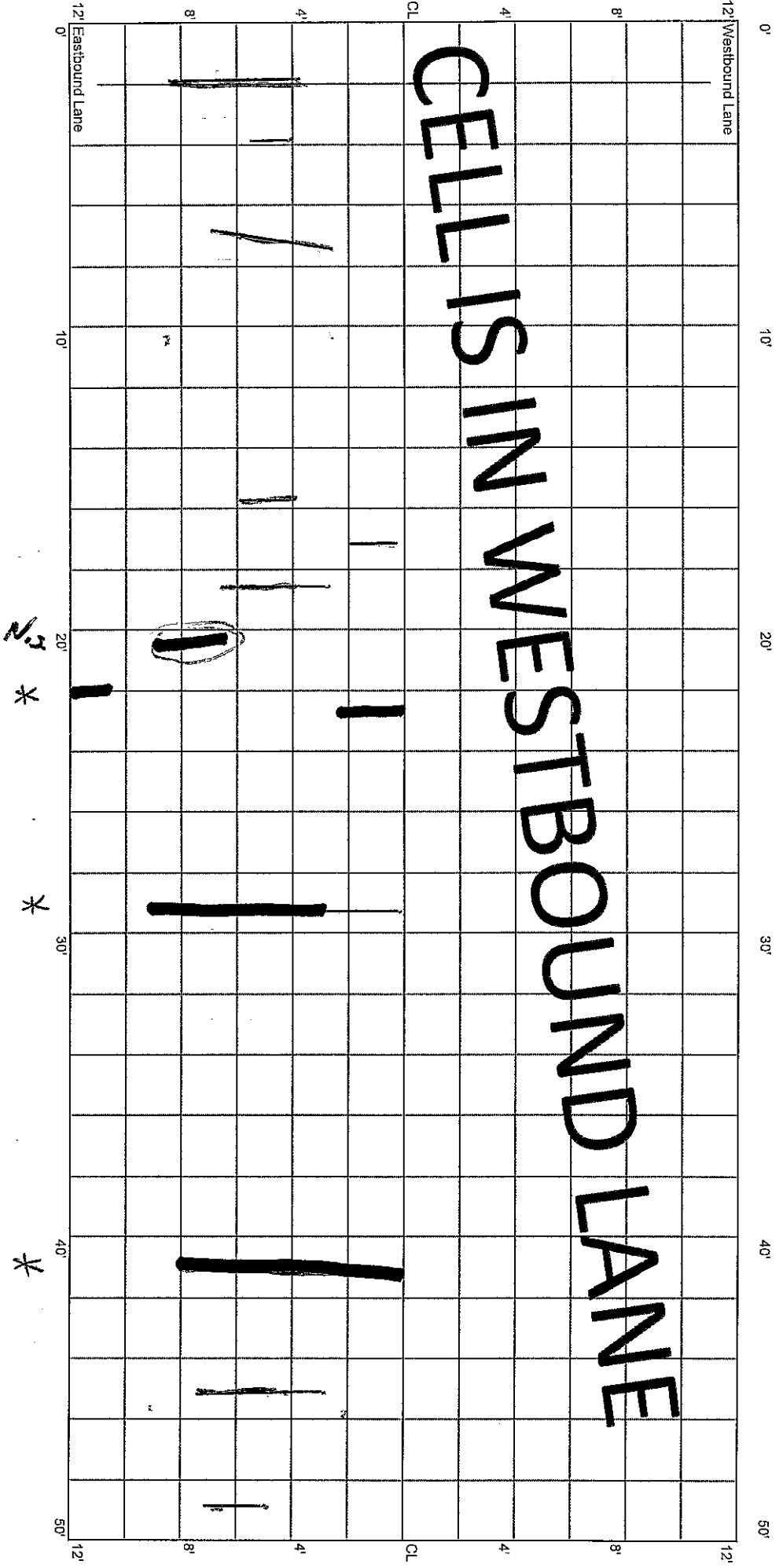
23+50



CELL 7005W  
350 - 400 ft

23+50

23+00

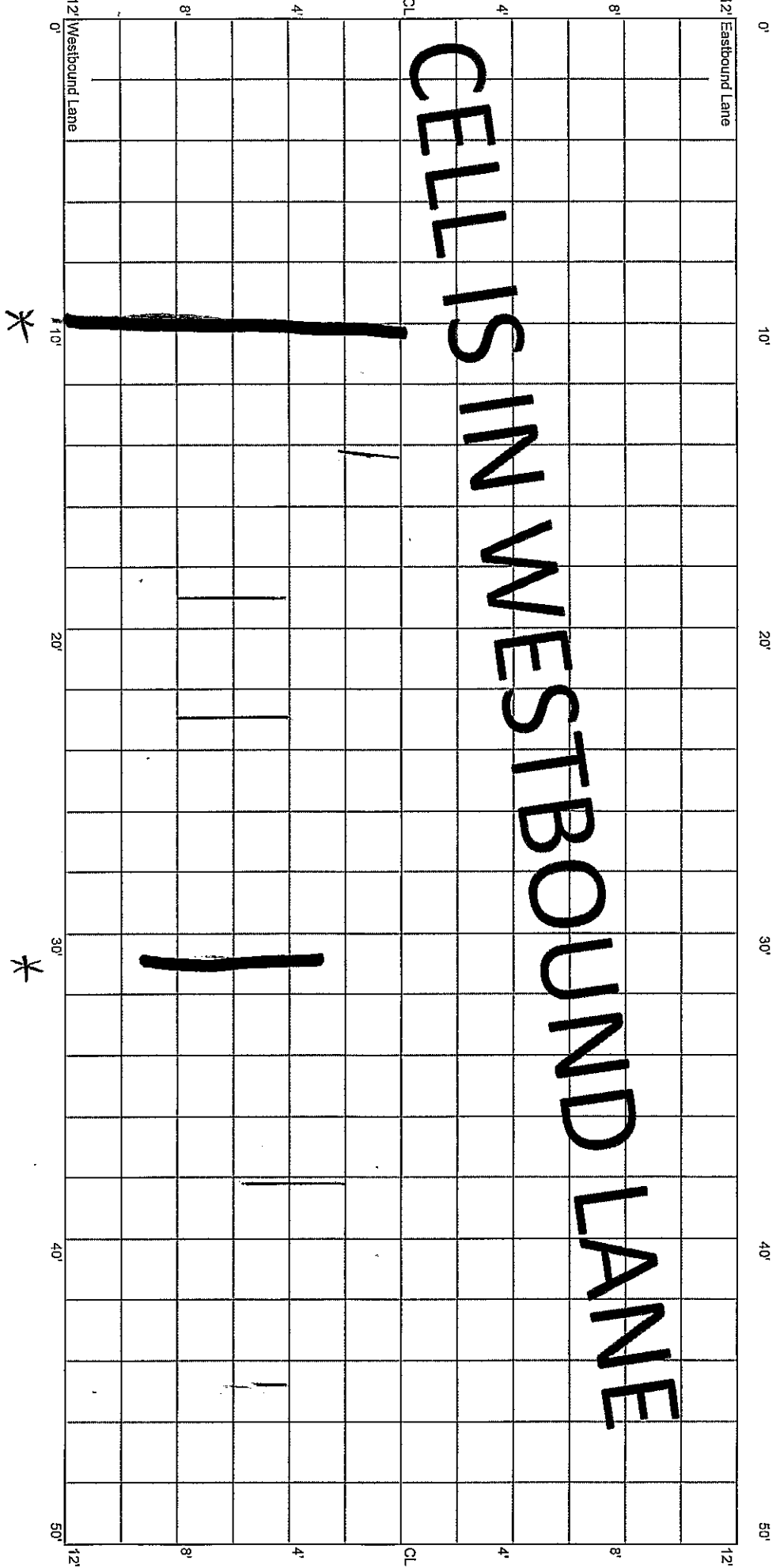




CELL 7005W  
400 - 450 ft

23+00

22+50



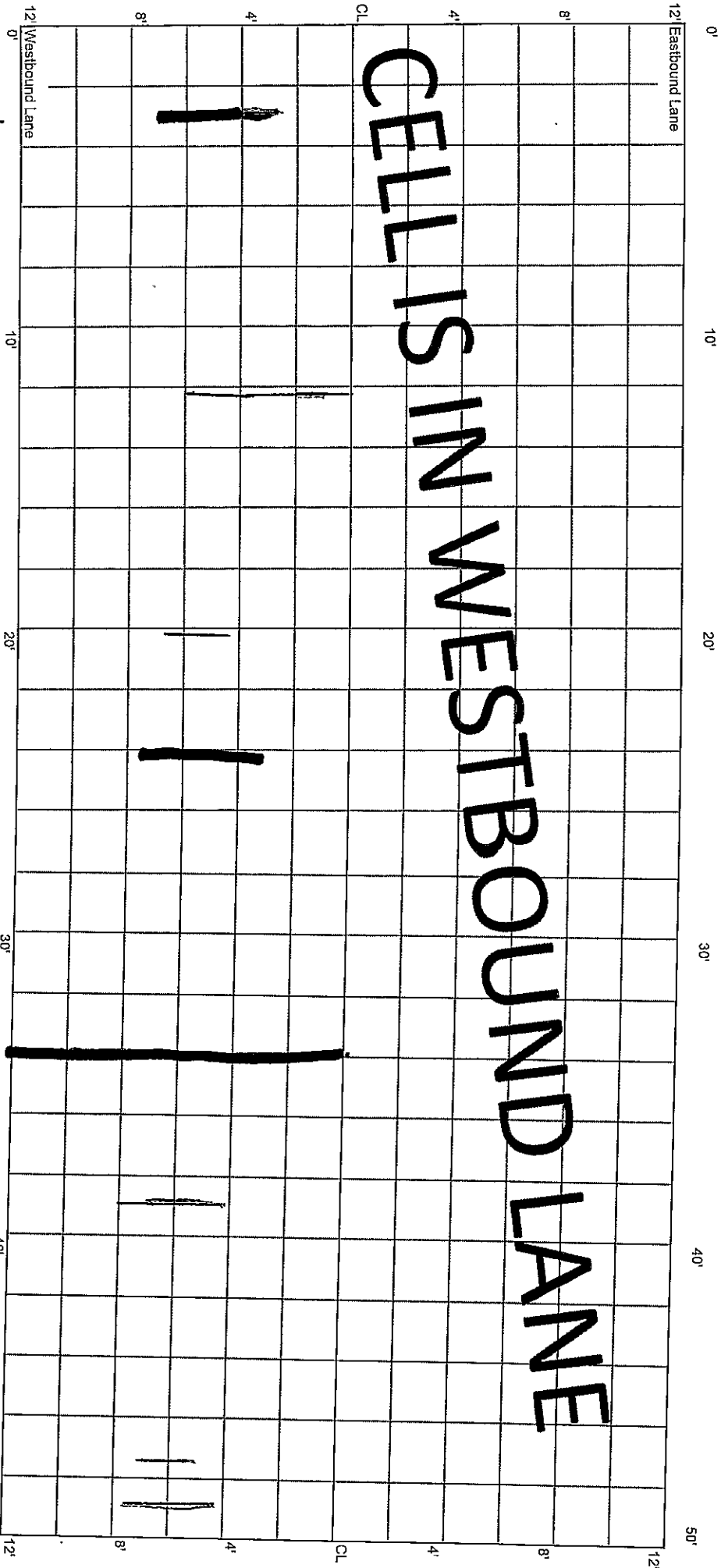
CELL IS IN WESTBOUND LANE

CELL 7005W  
450 - 500 ft

22+50

22+00

CELLS IN WESTBOUND LANE



\*  
of road

