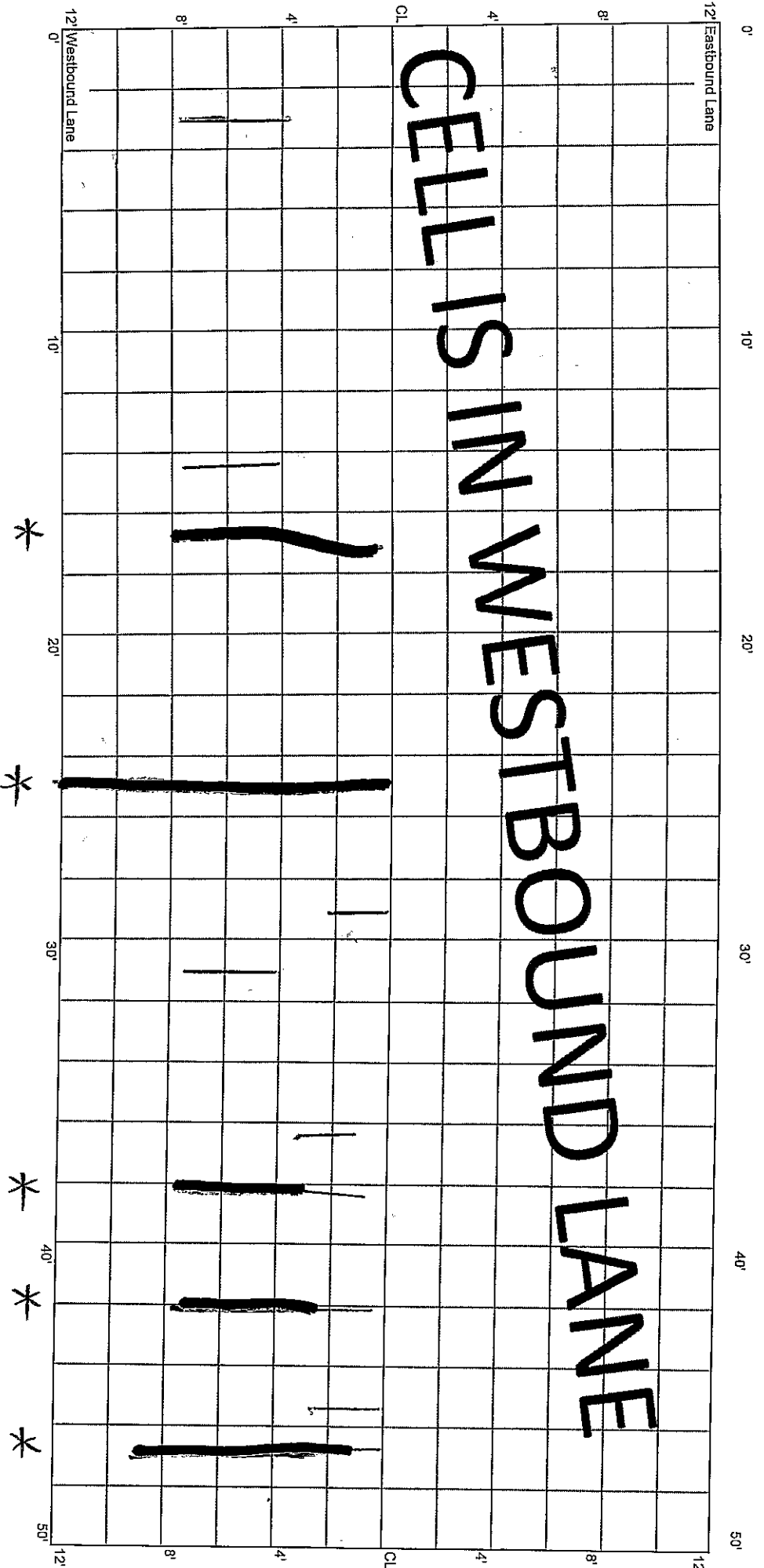


5.28.20 EST.
10.14.20
1.4.21
File 70TH ST

CELL 7004W
0 - 50 ft

21+50

21+00



* Route 25 ea1

21+00

CELL 7004W
50 - 100 ft

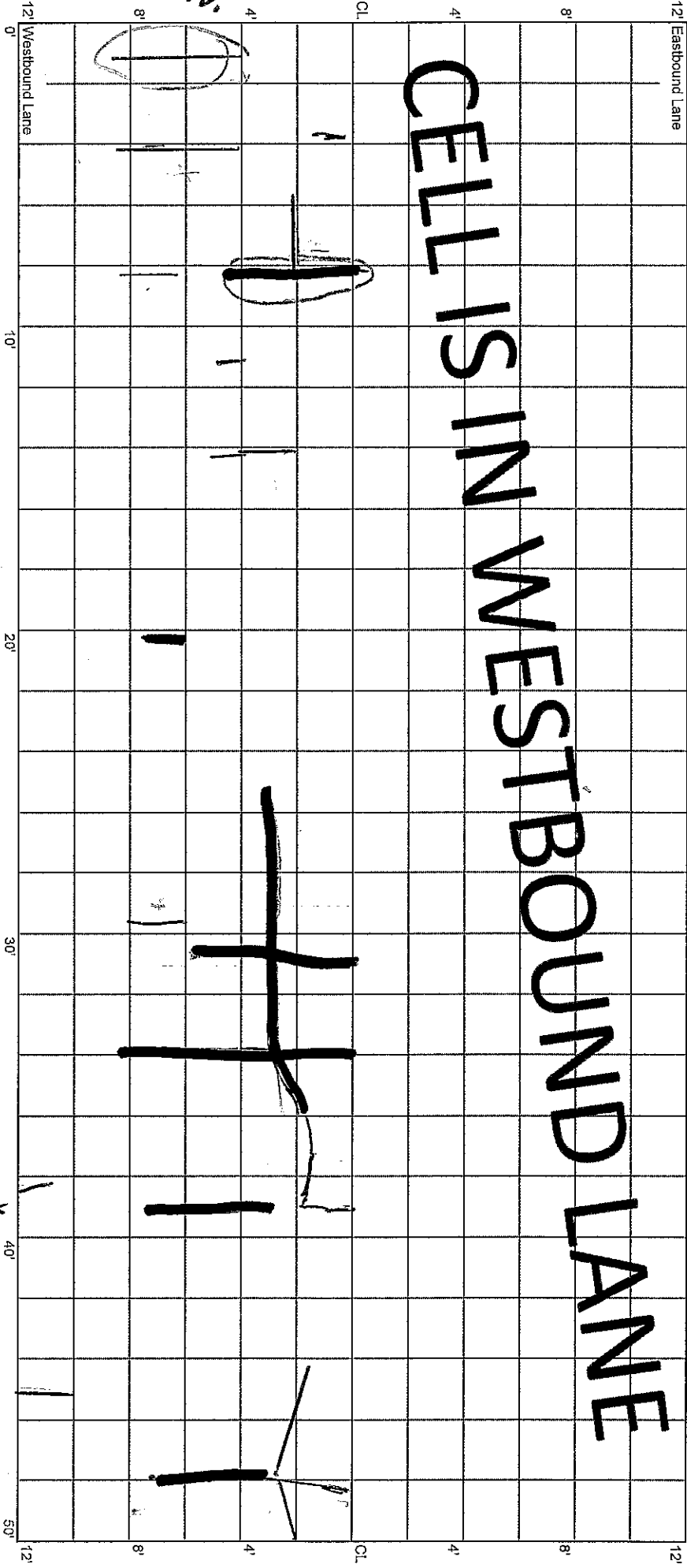
21+00

20+50

12' Eastbound Lane

12' Westbound Lane

CELLS IN WESTBOUND LANE

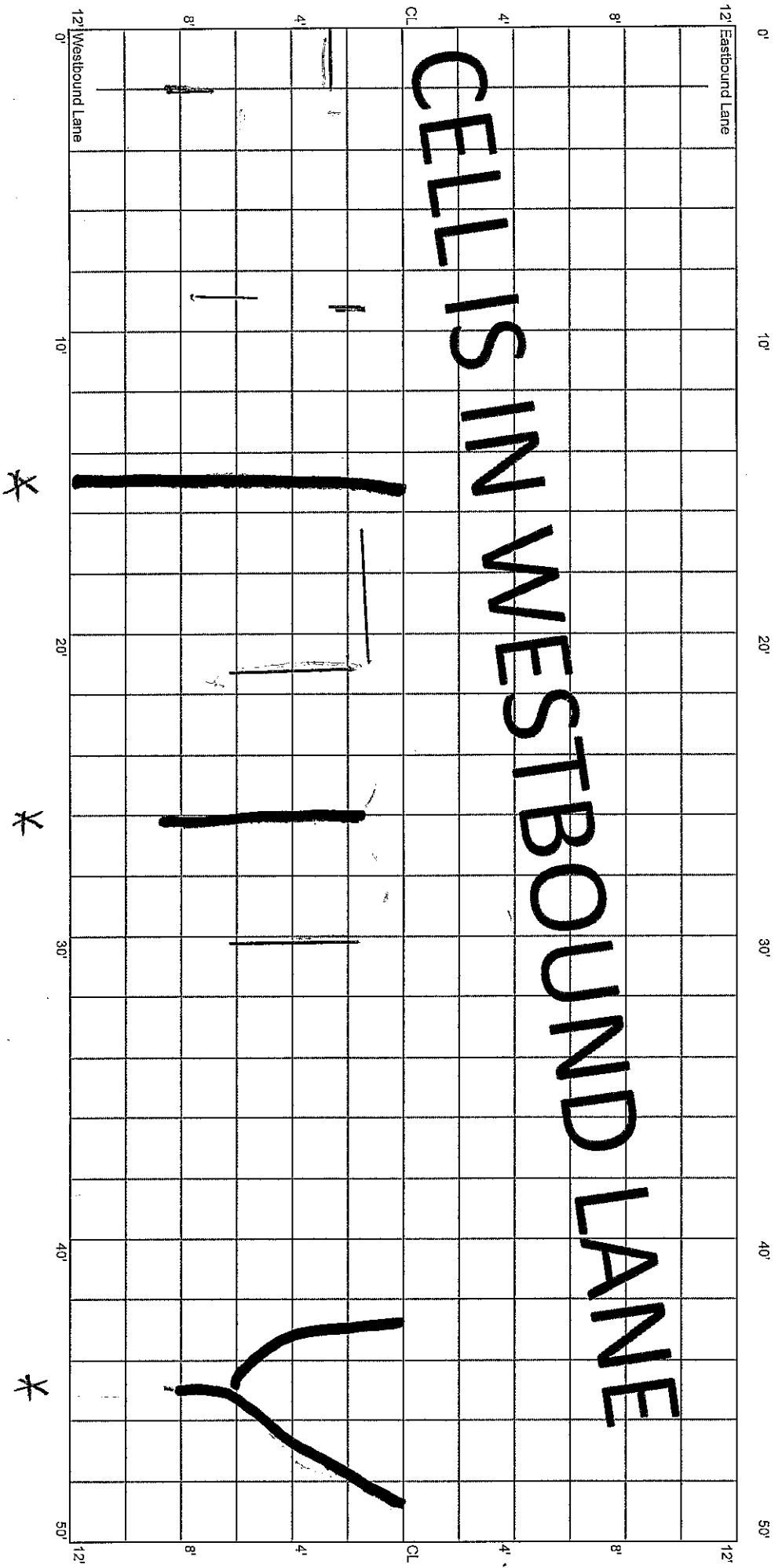


N.S.

CELL 7004W
100 - 150 ft

20+50

20+00

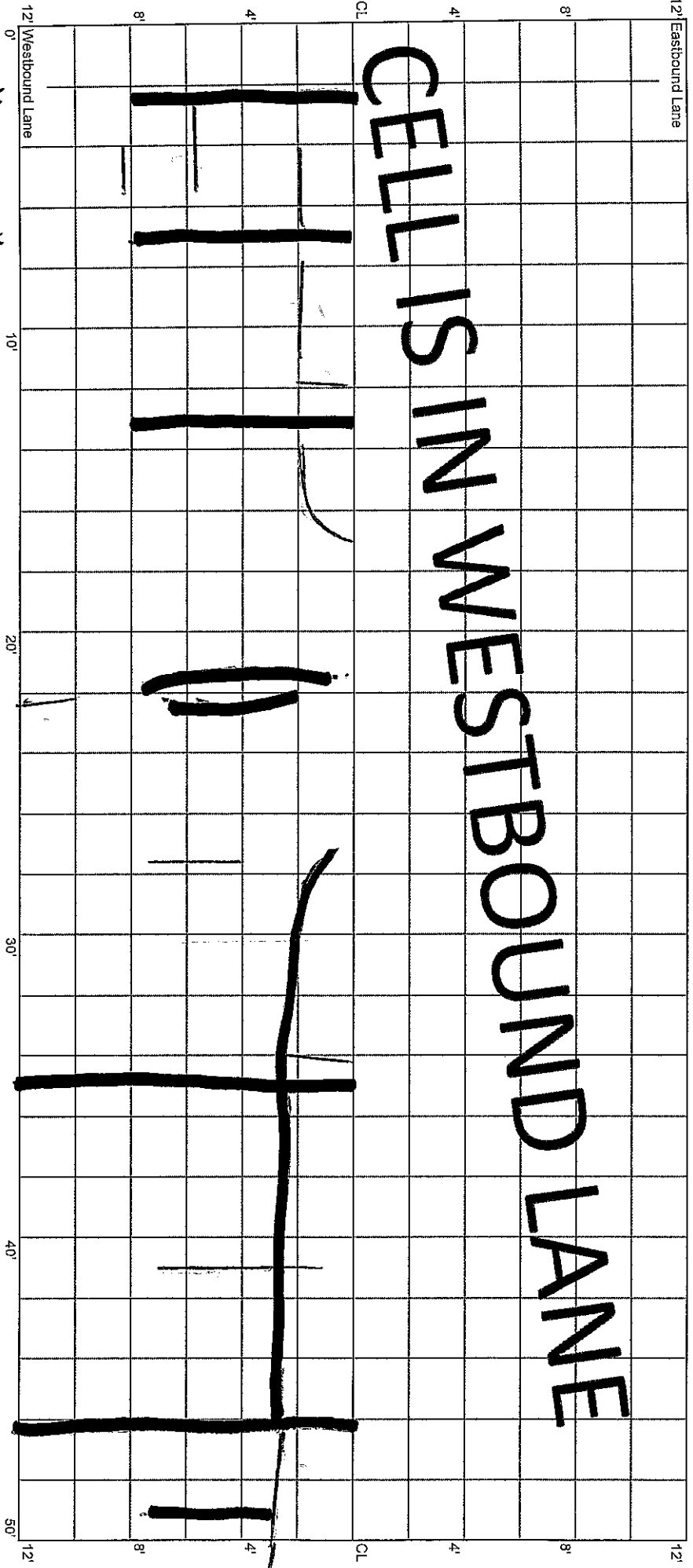


CELL 7004W
150 - 200 ft

20+00

19+50

0' 10' 20' 30' 40' 50'

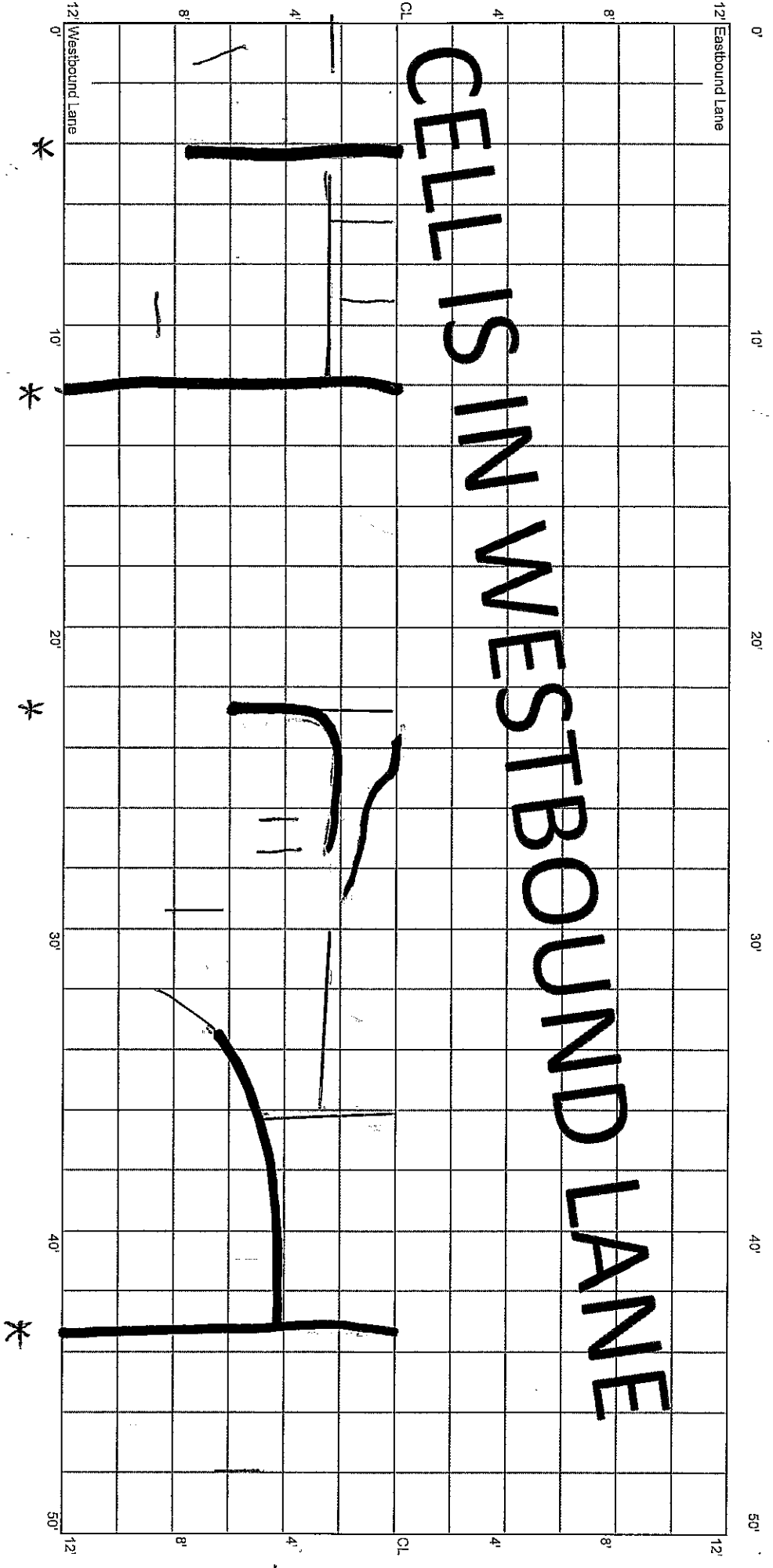


L.S.
6" BWP

CELL 7004W
200 - 250 ft

19+50

19+00



12' 0" 0.000000

CELL 7004W
250 - 300 ft

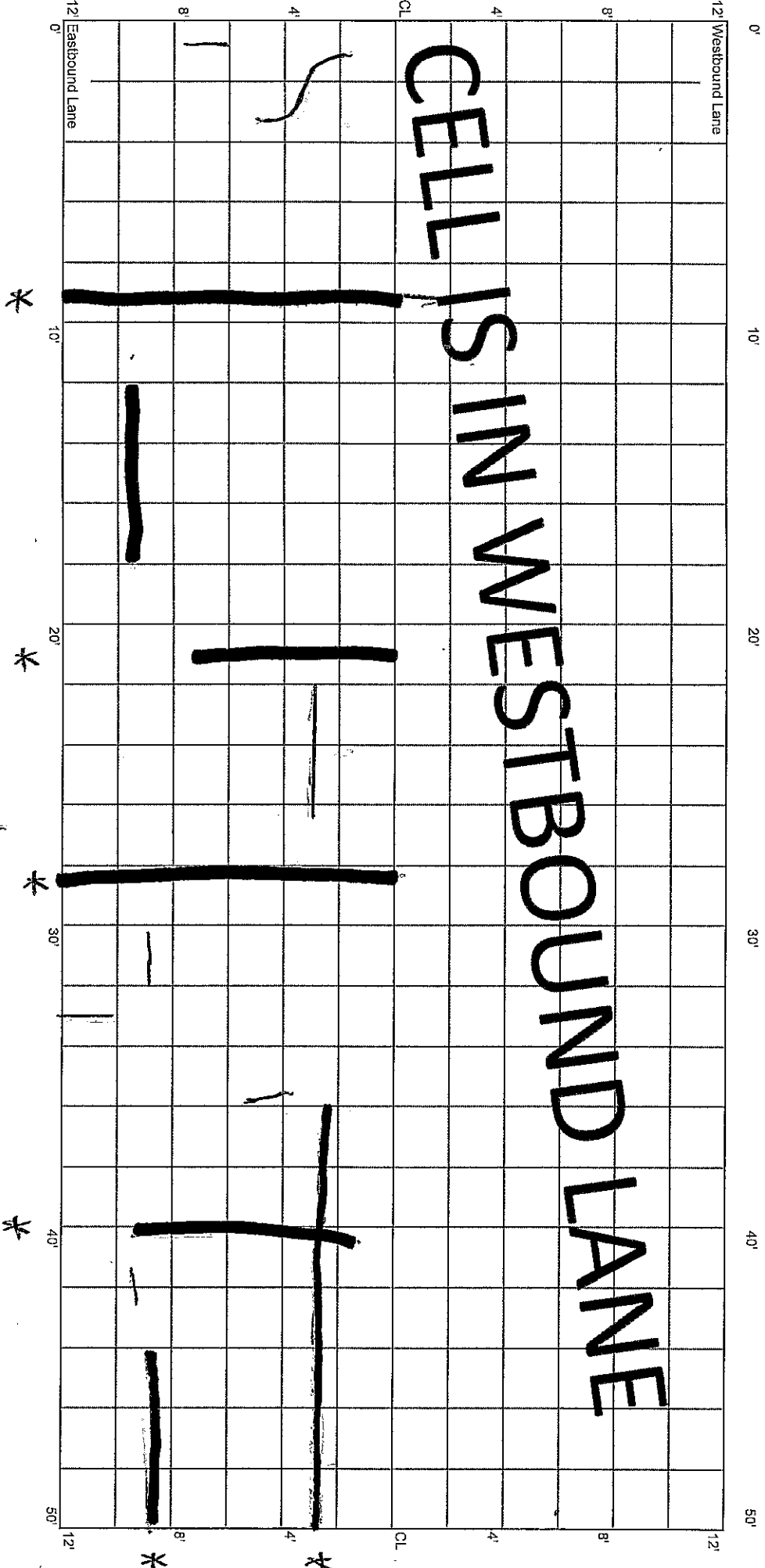
19+00

19+50

12' Westbound Lane

12' Eastbound Lane

CELLS IN WESTBOUND LANE

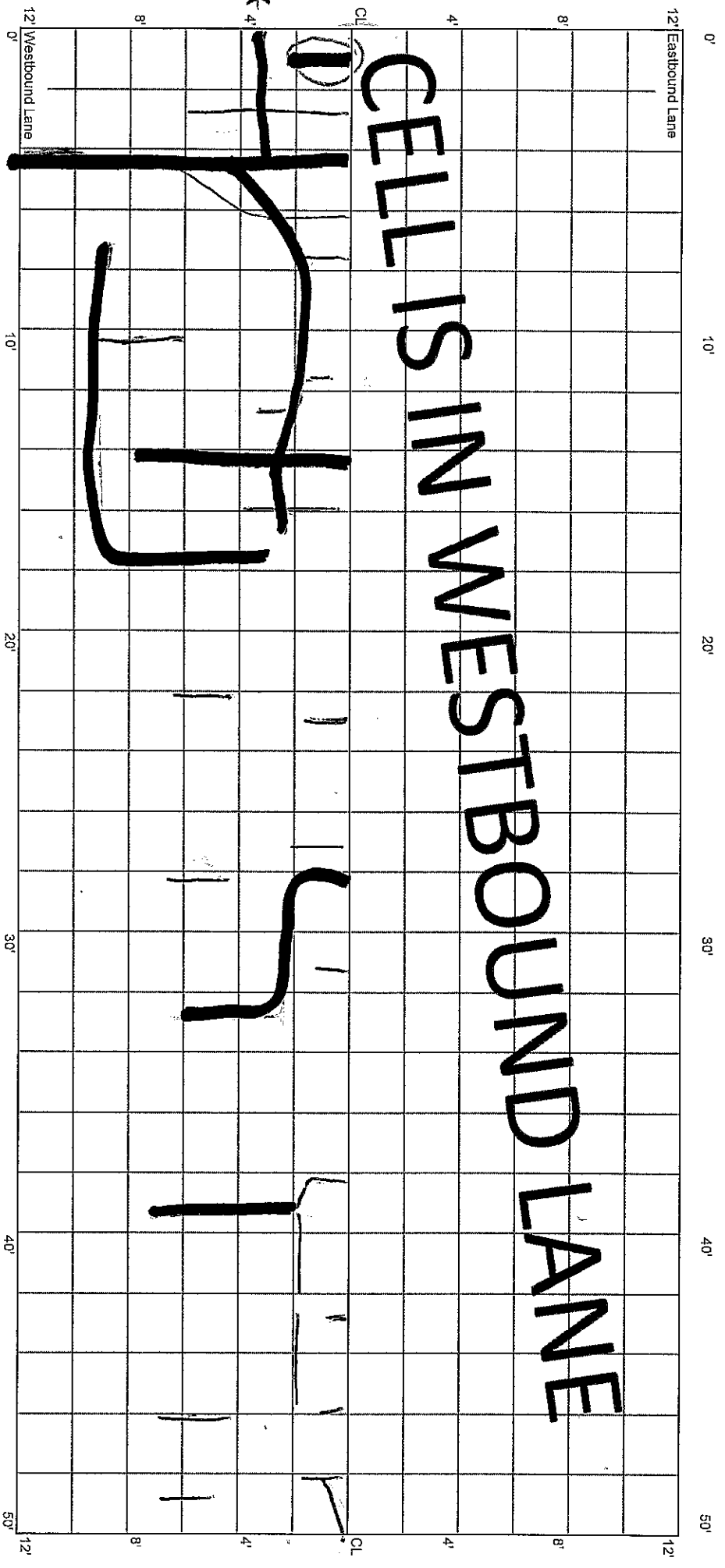


LS
4" BWP

CELL 7004W
300 - 350 ft

18+50

18+00



No. 4

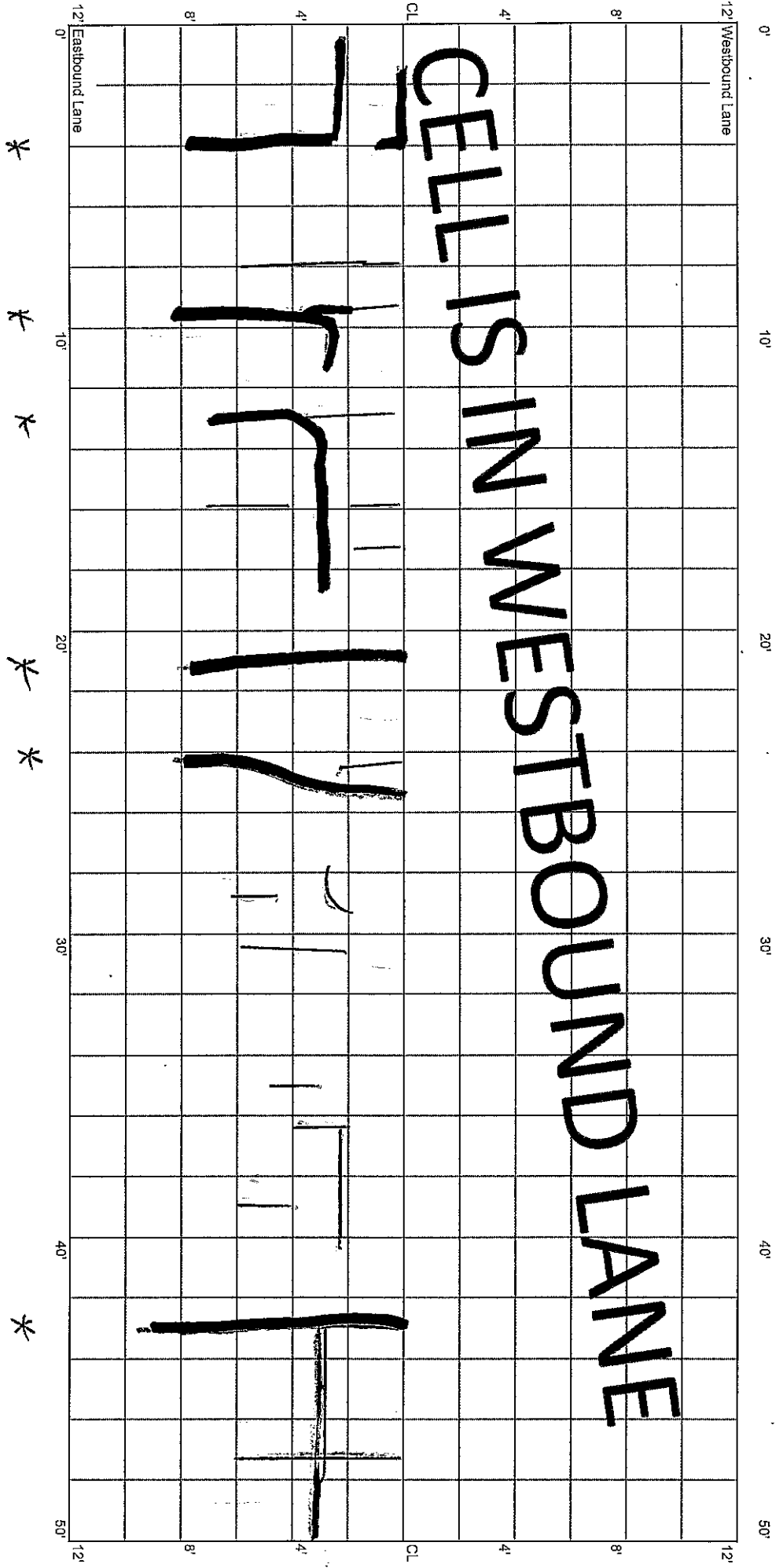
* * *

* * *

CELL 7004W
350 - 400 ft

18+00

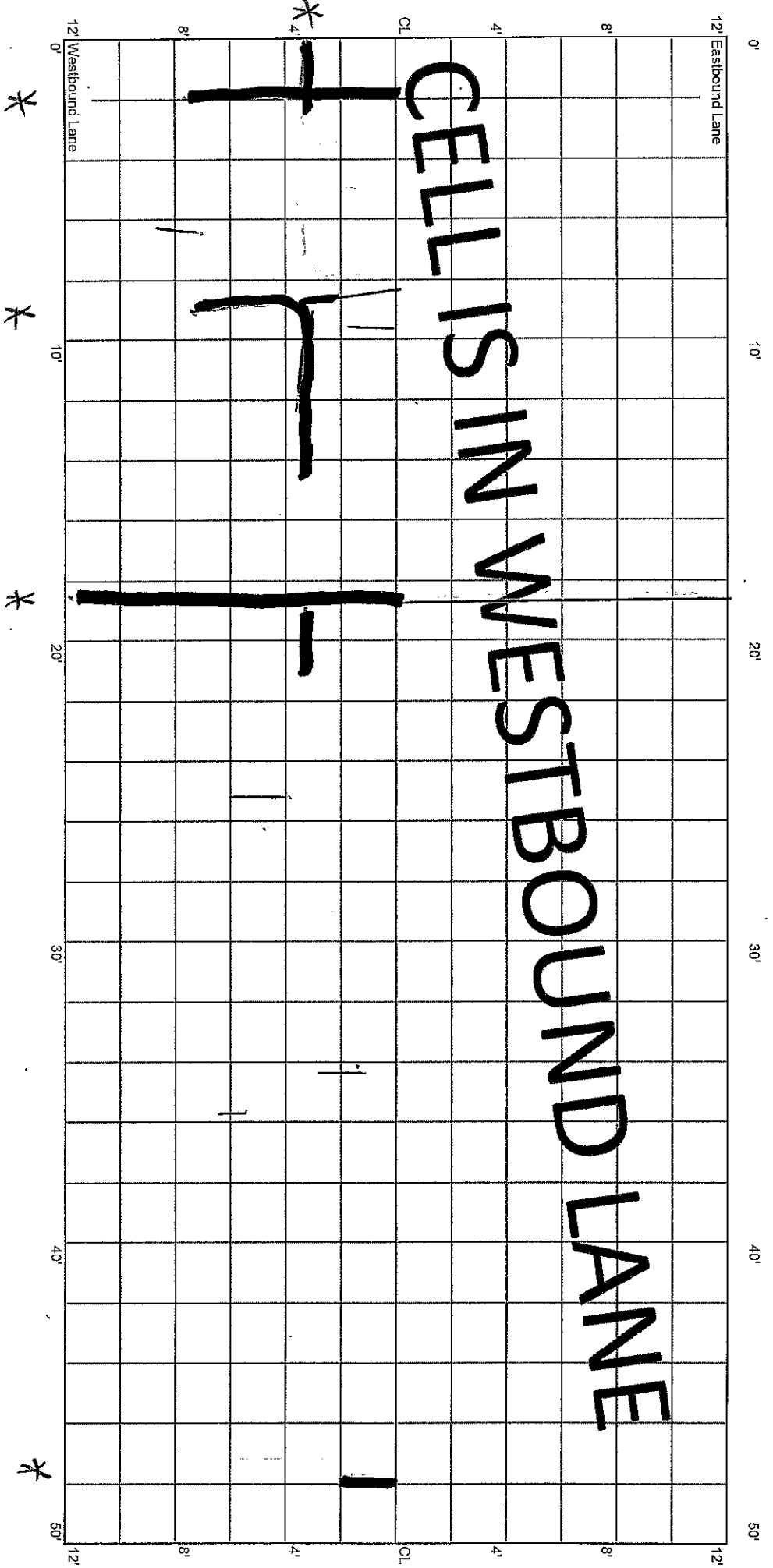
17+50



CELL 7004W
400 - 450 ft

17+50

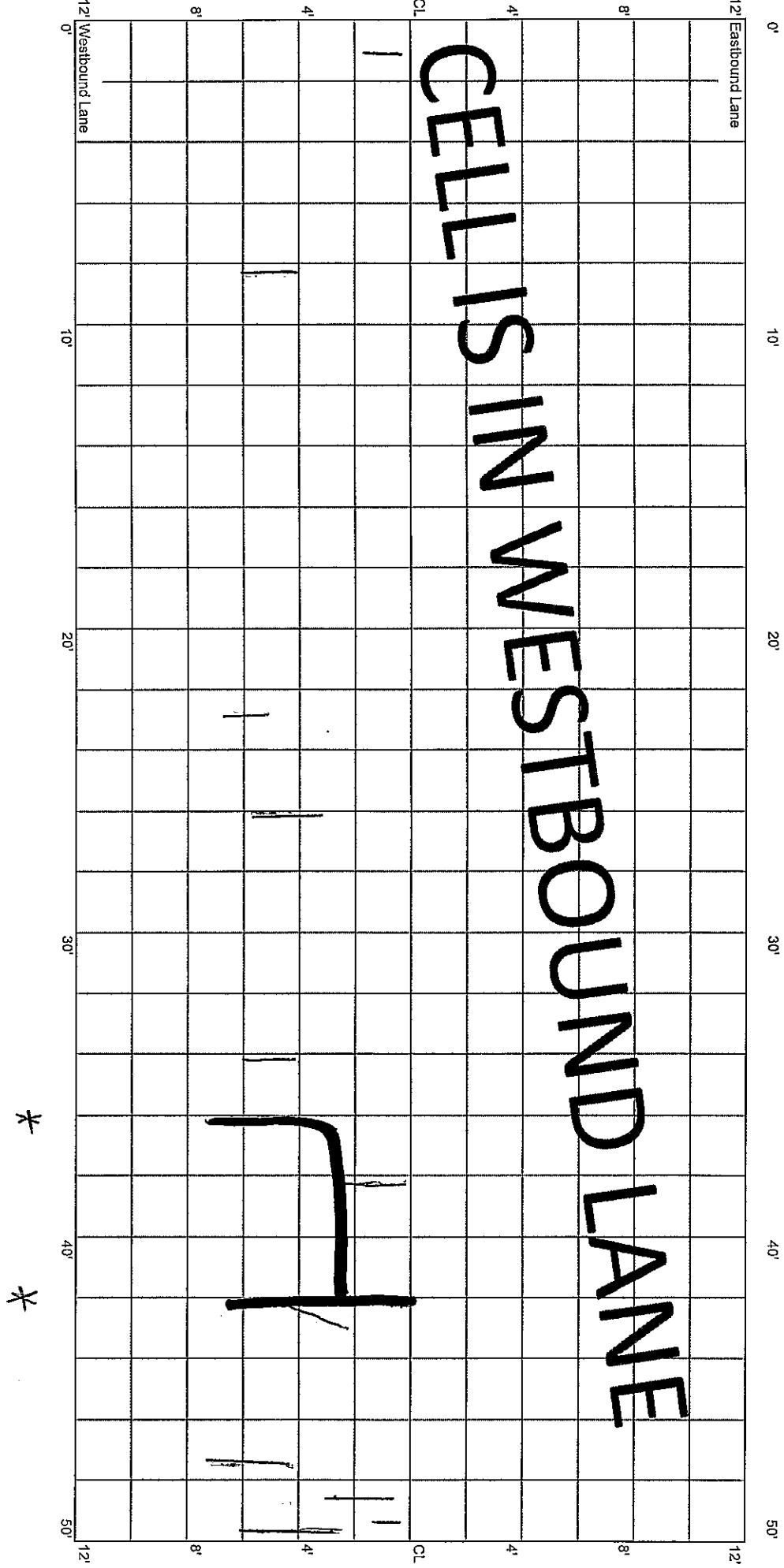
17+00



CELL 7004W
450 - 500 ft

17+00

16+50



CELL 7004W
500 - 550 ft

