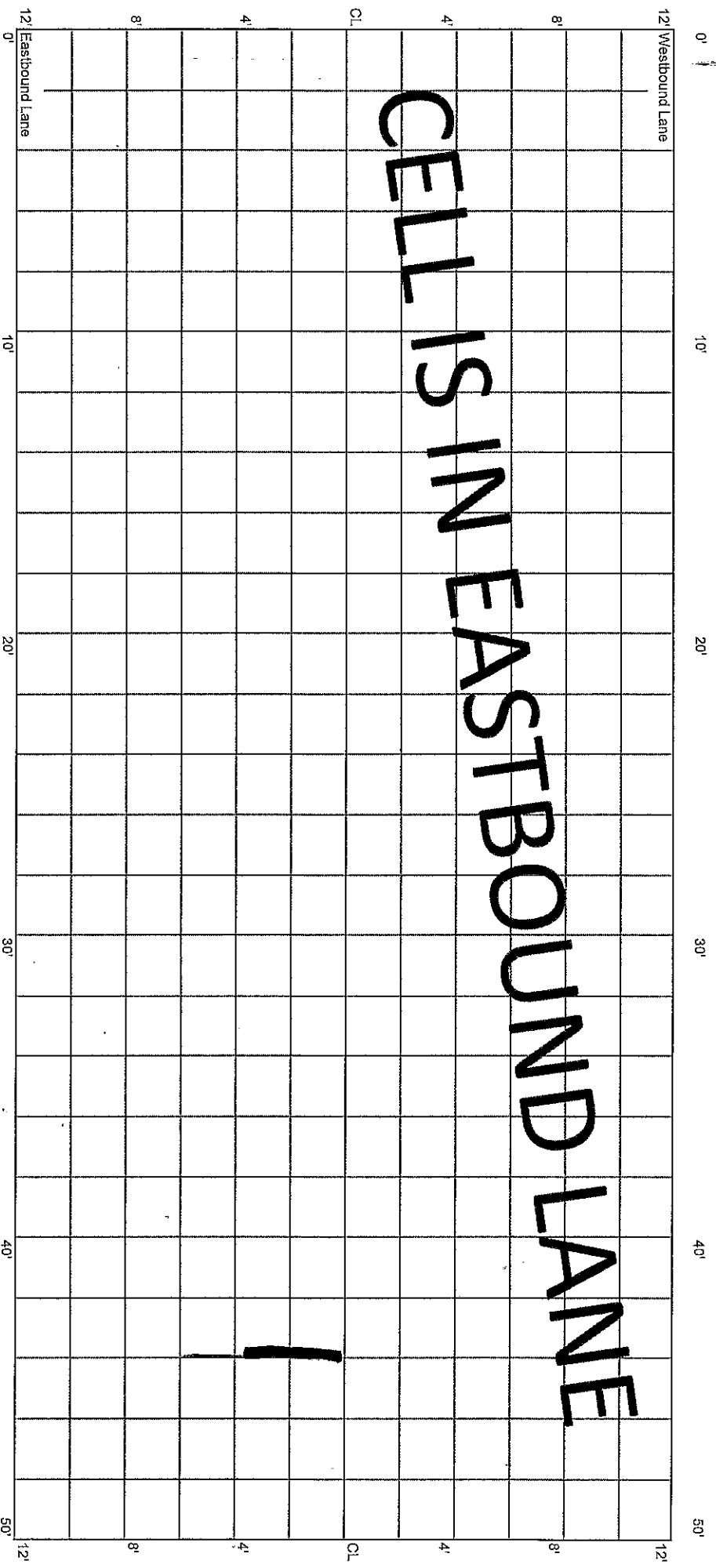


5.28.20 E.J.
10.14.20
11.21.21
File 70TH ST

CELL 7003E
0-50 ft

11+00

11+50

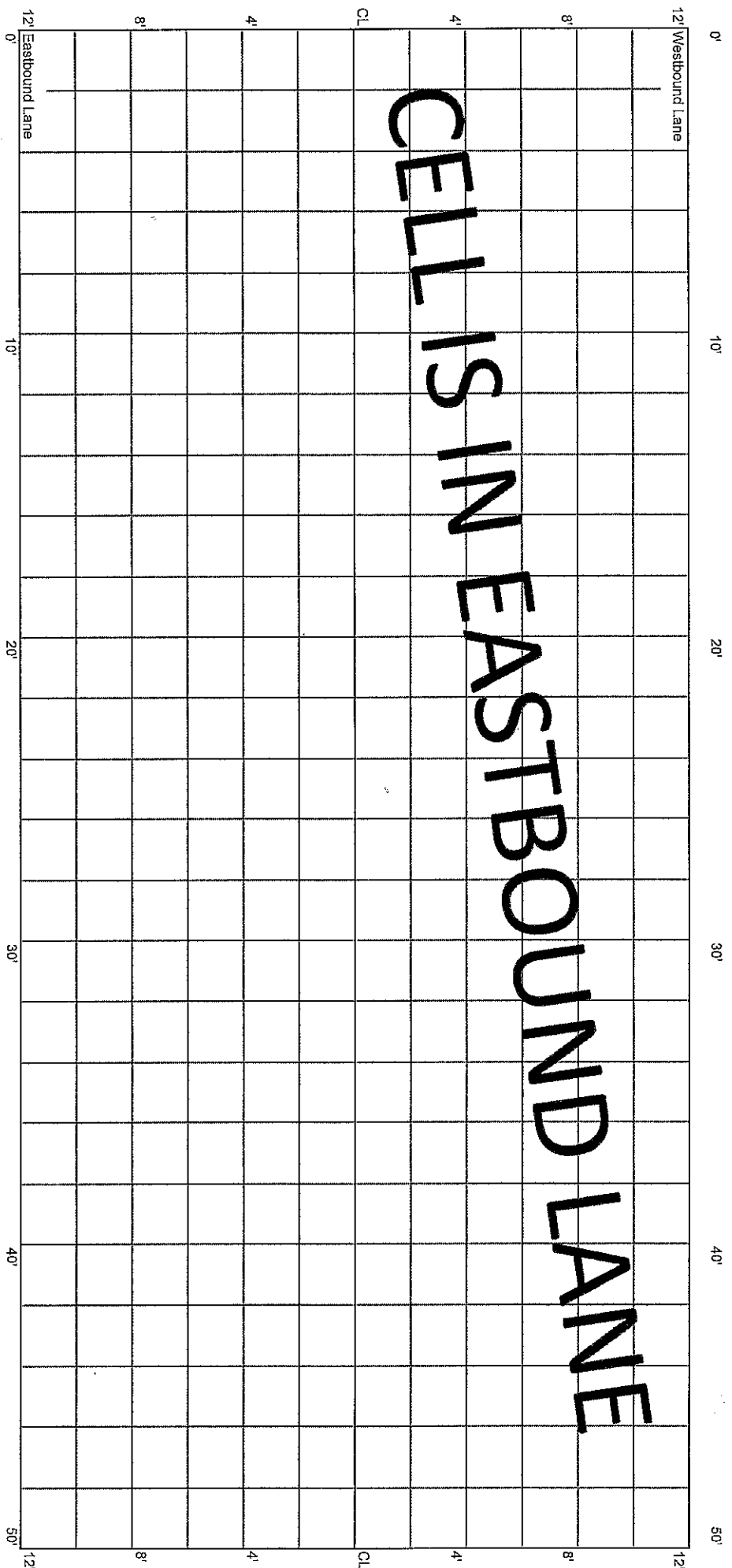


*Route Seal

CELL 7003E
100 - 150 ft

12+00

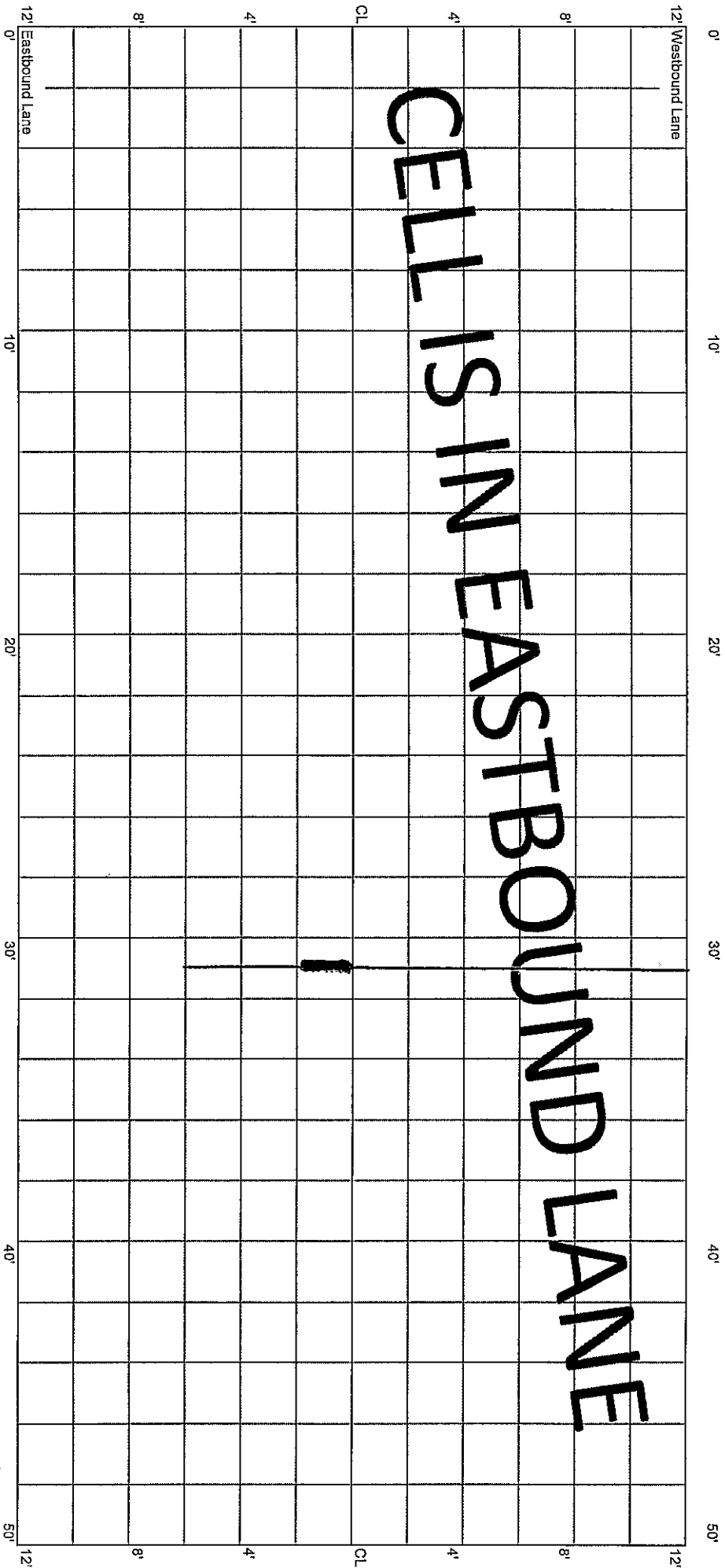
12+50



CELL 7003E
150 - 200 ft

12+50

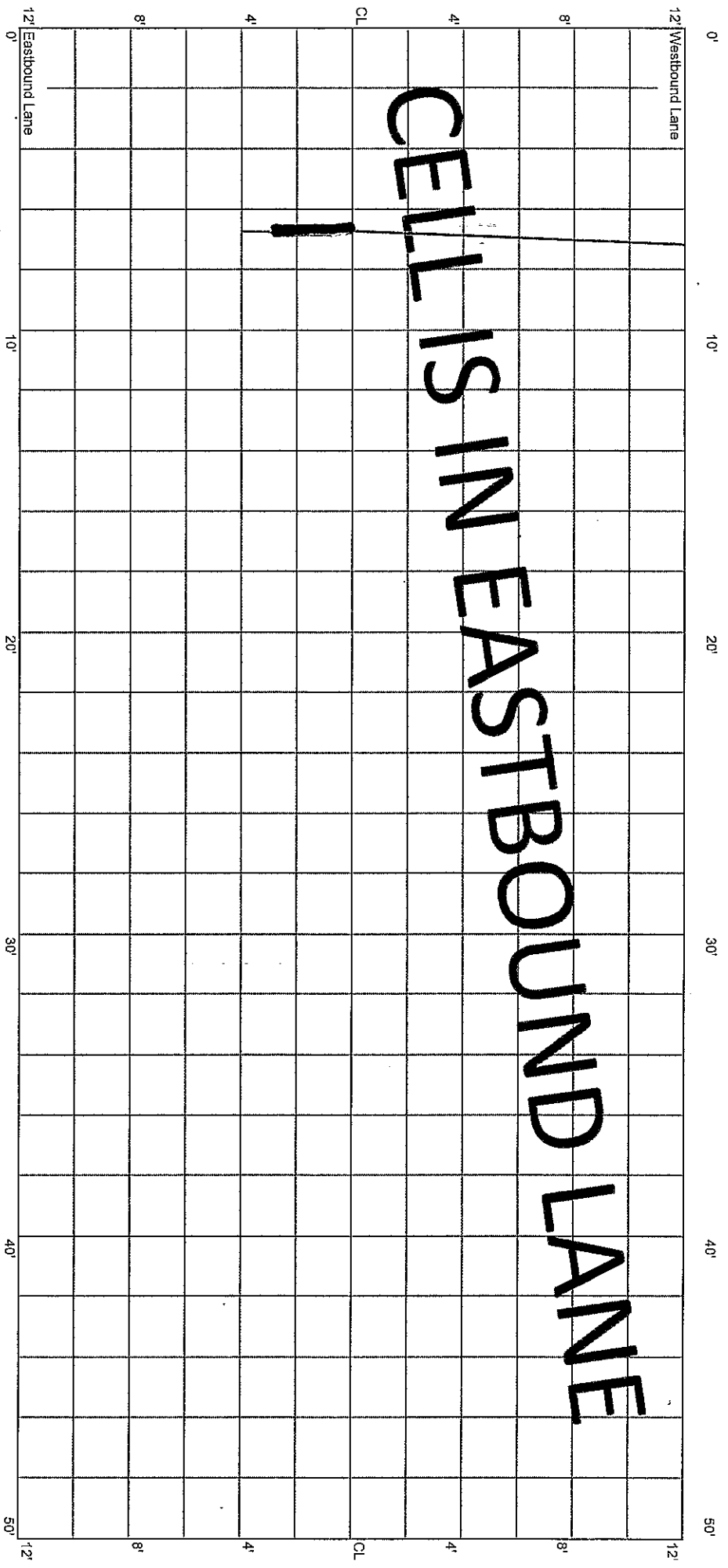
13+00



CELL IS IN EASTBOUND LANE

*

CELL 7003E
200 - 250 ft



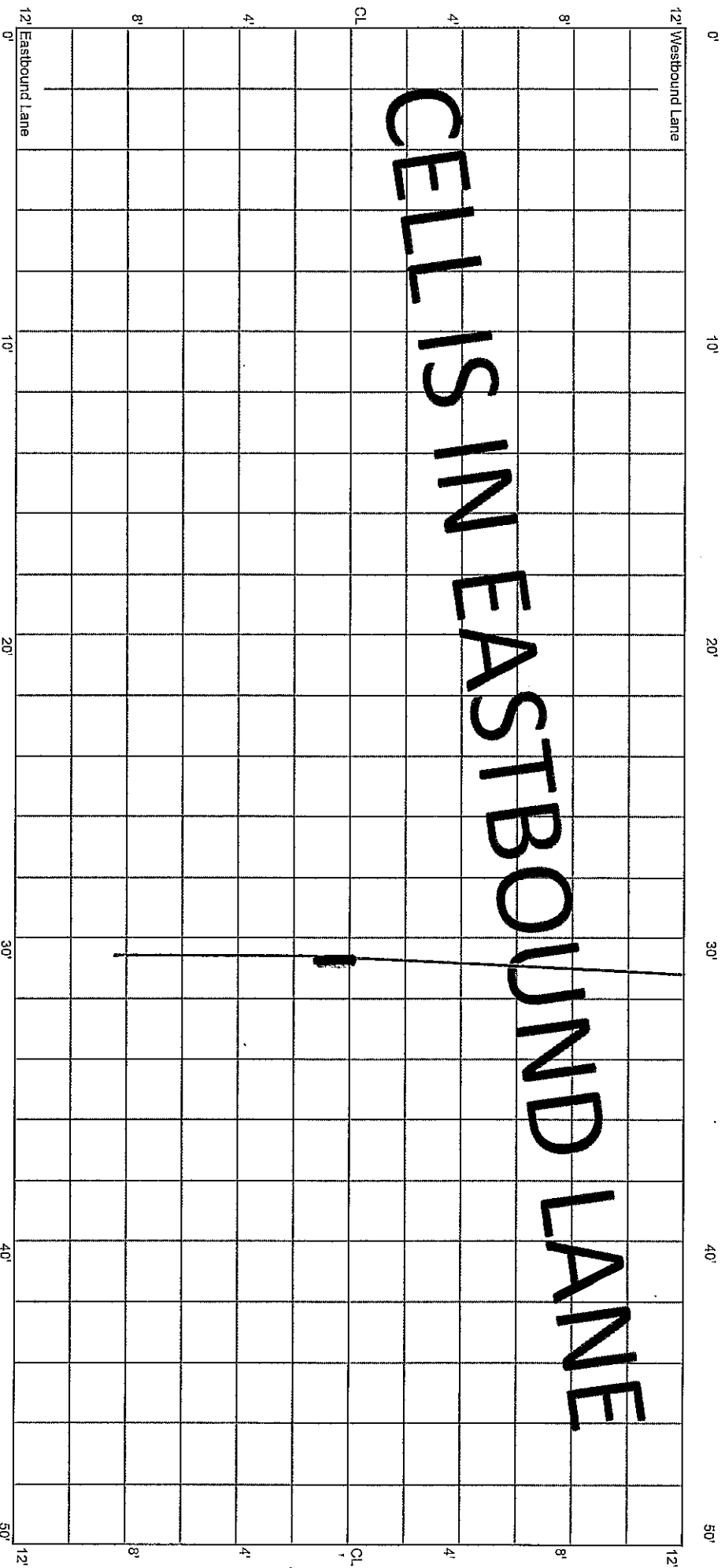
13+00

13+50

CELL 7003E
250 - 300 ft

13+50

14+00

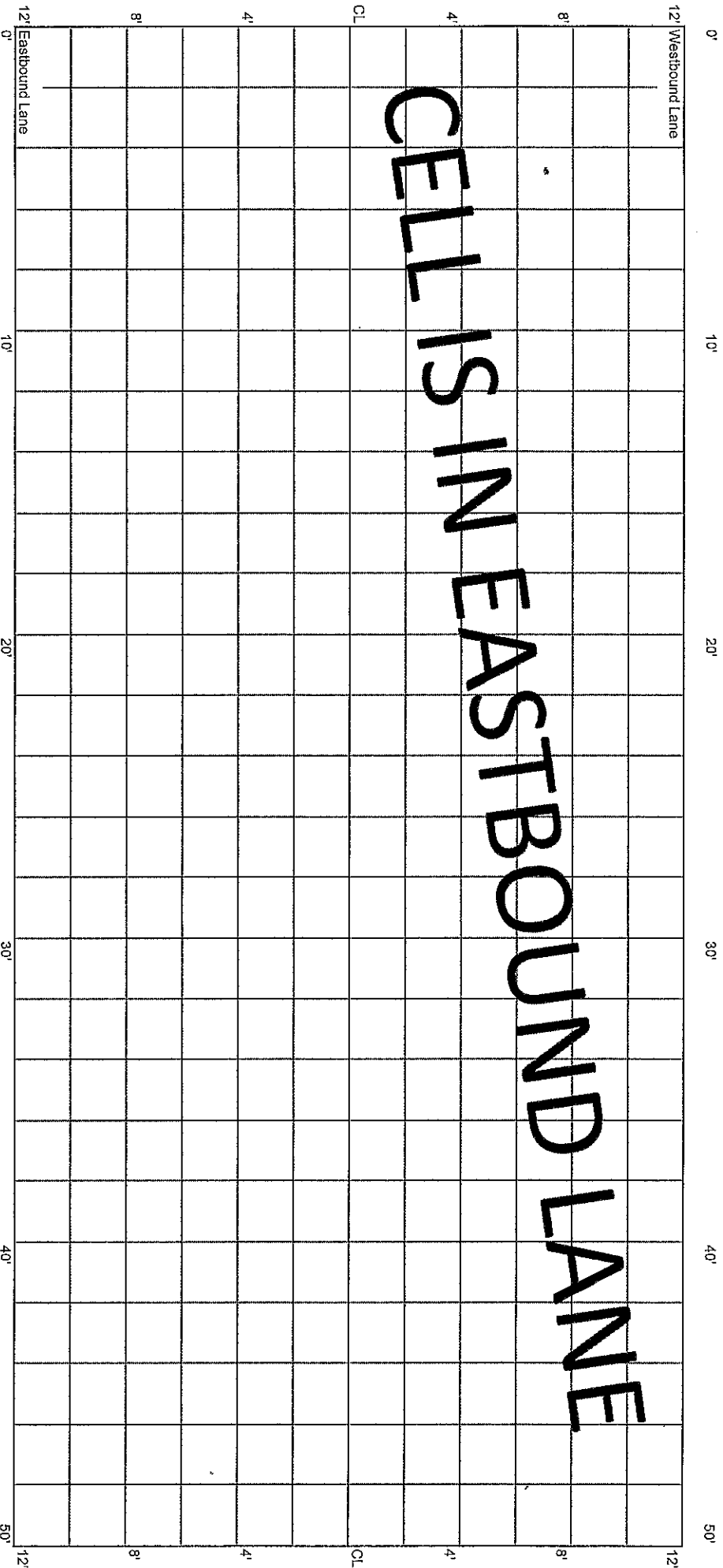


*

CELL 7003E
300 - 350 ft

14+00

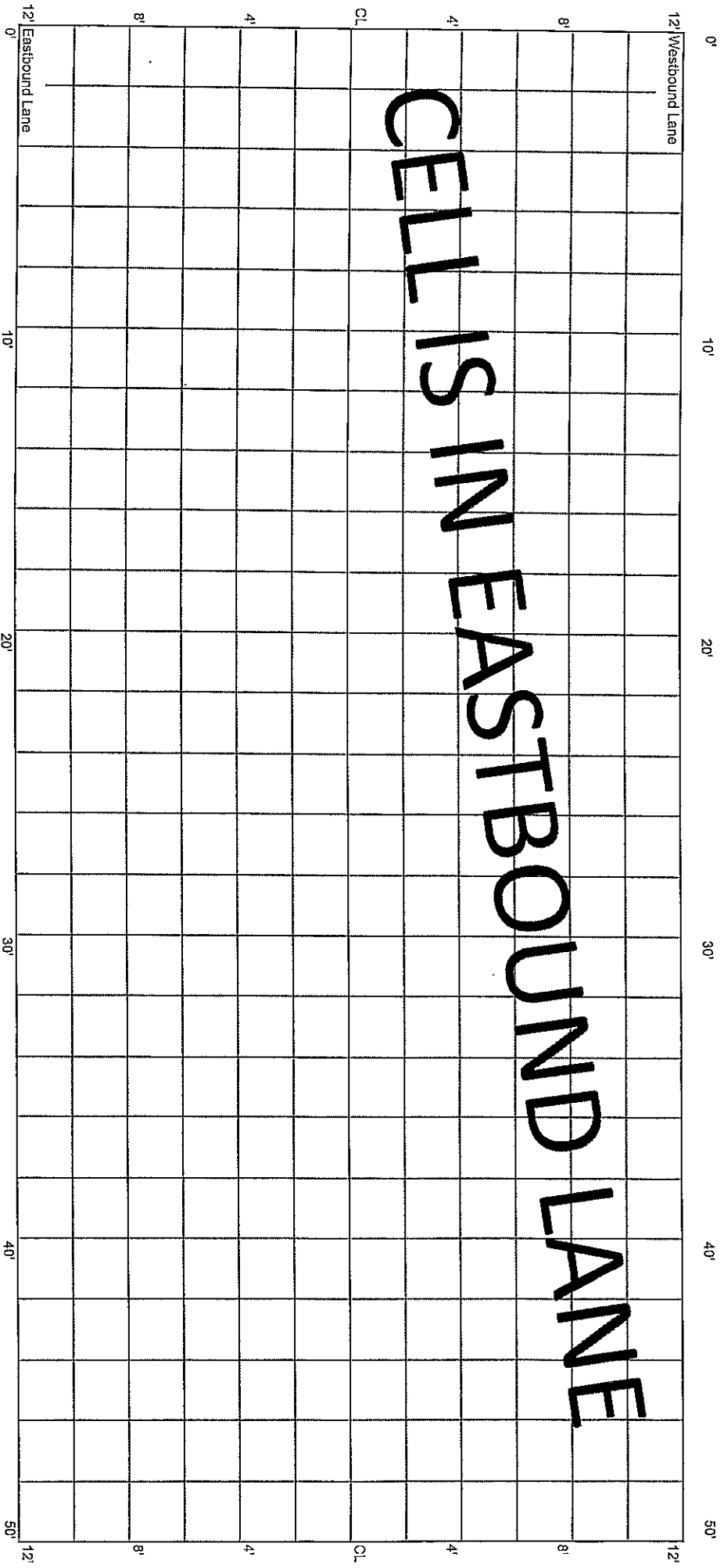
14+50



CELL 7003E
350 - 400 ft

14+50

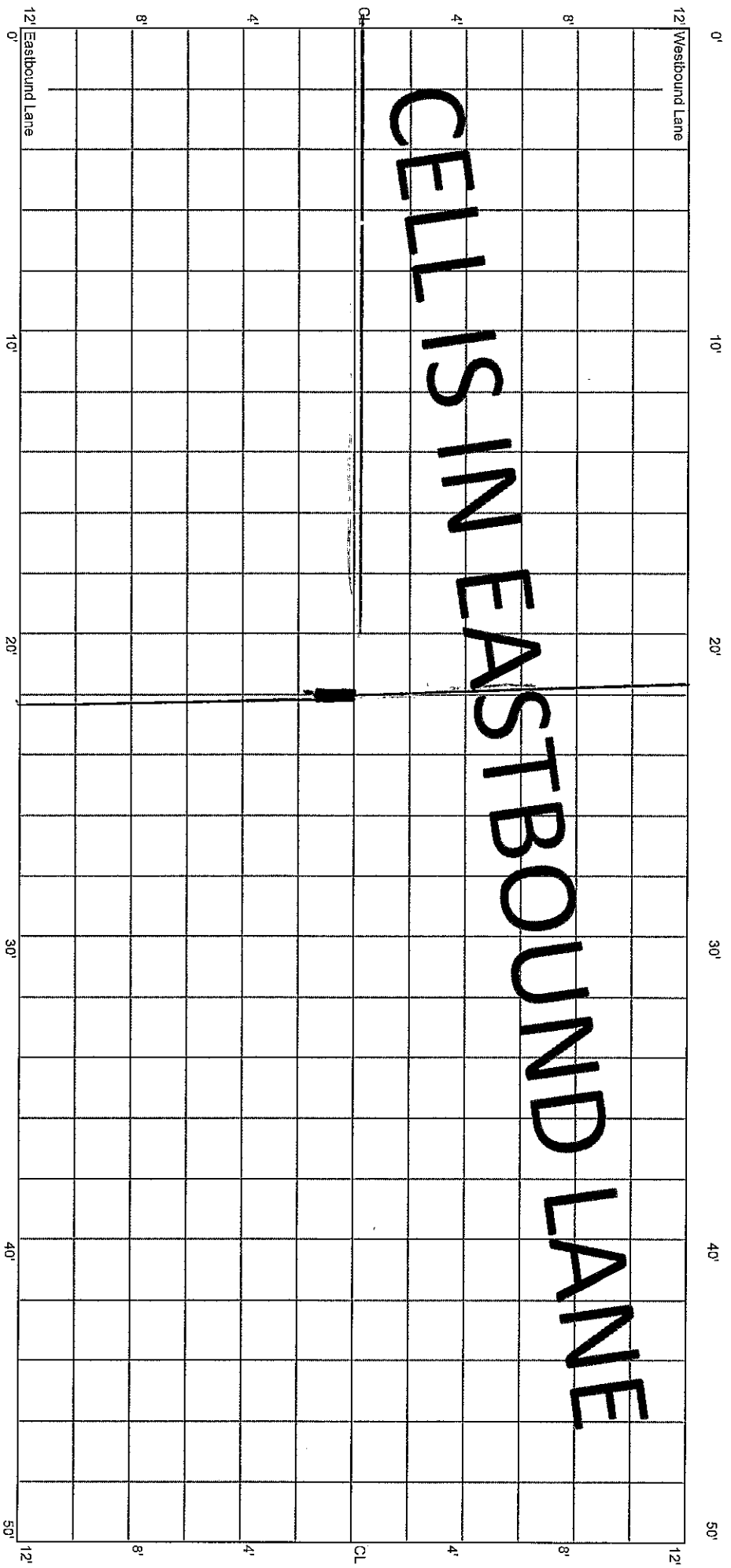
15+00



CELL 7003E
400 - 450 ft

15+00

15+50

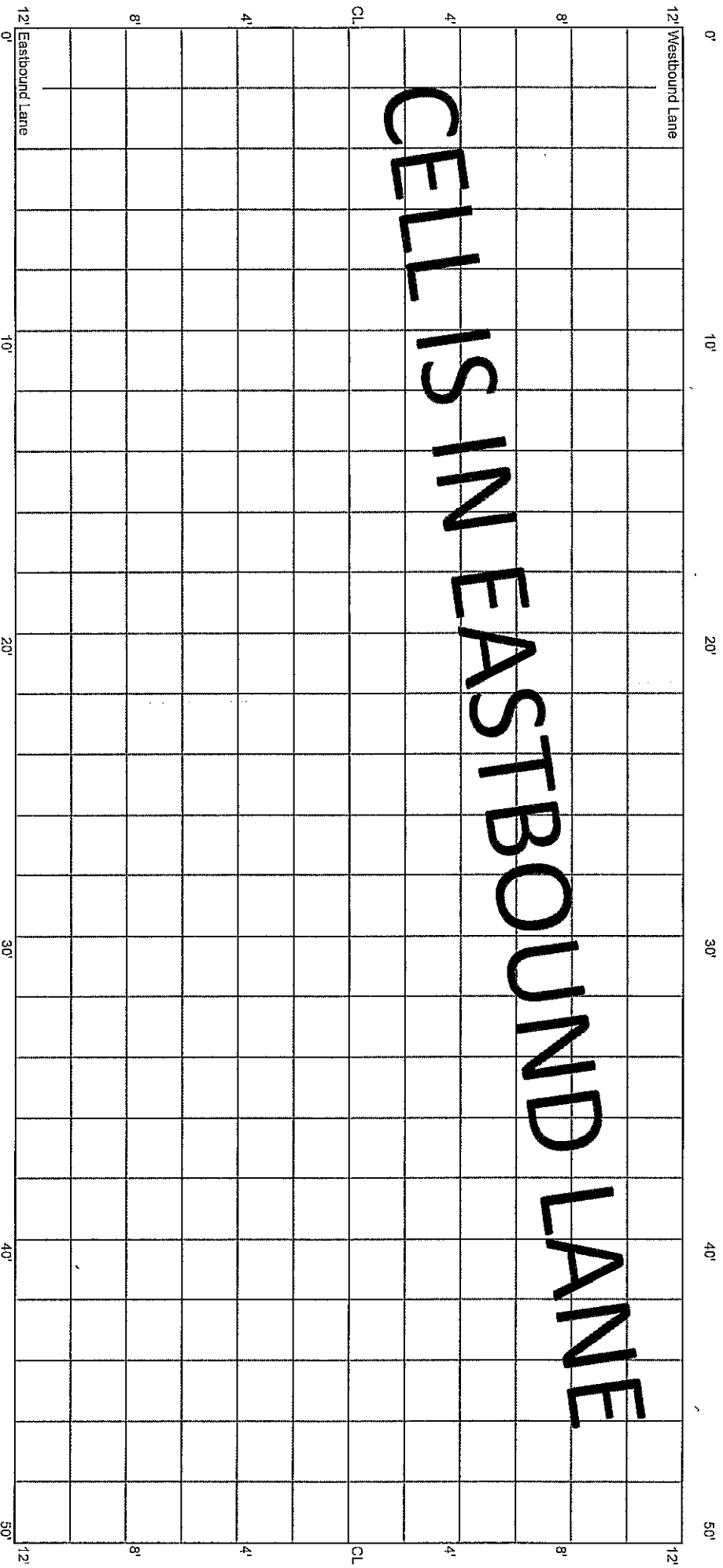


*

CELL 7003E
450 - 500 ft

15+50

16+00



CELL 7003E
500 - 550 ft

16+00

16+25

16+50

0' 10' 20' 25' 30' 40' 50'

12' Westbound Lane 0' 10' 20' 25' 30' 40' 50' 12'

CELL IS IN EASTBOUND LANE

END RATING: BEGIN TRANSITION TO
NEXT CELL

(01 Oct '20)
Cores

