

5.28.20 E.J.

10.14.20
1.4.21

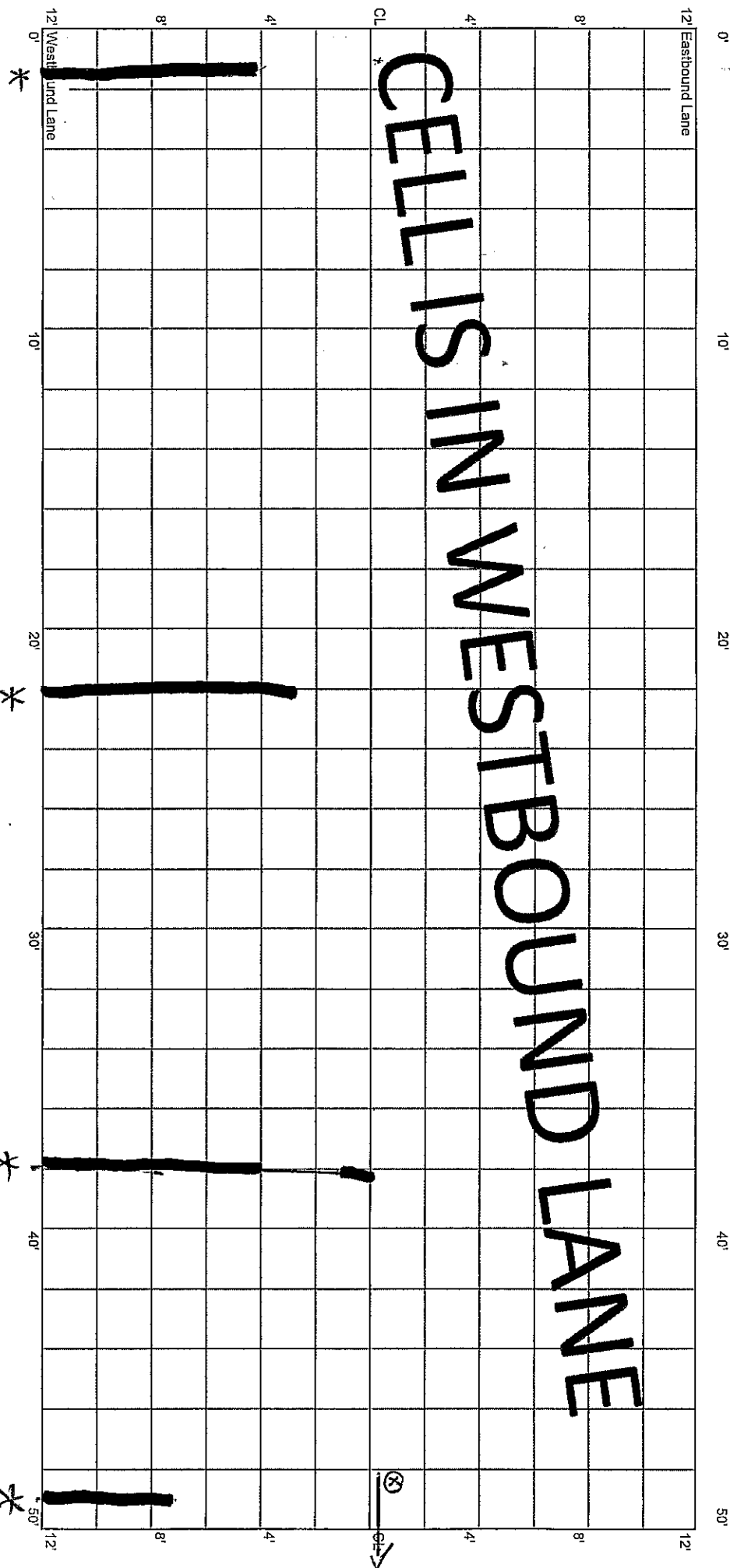
File 70TH ST

CELL 7002W
0 - 50 ft

10+50

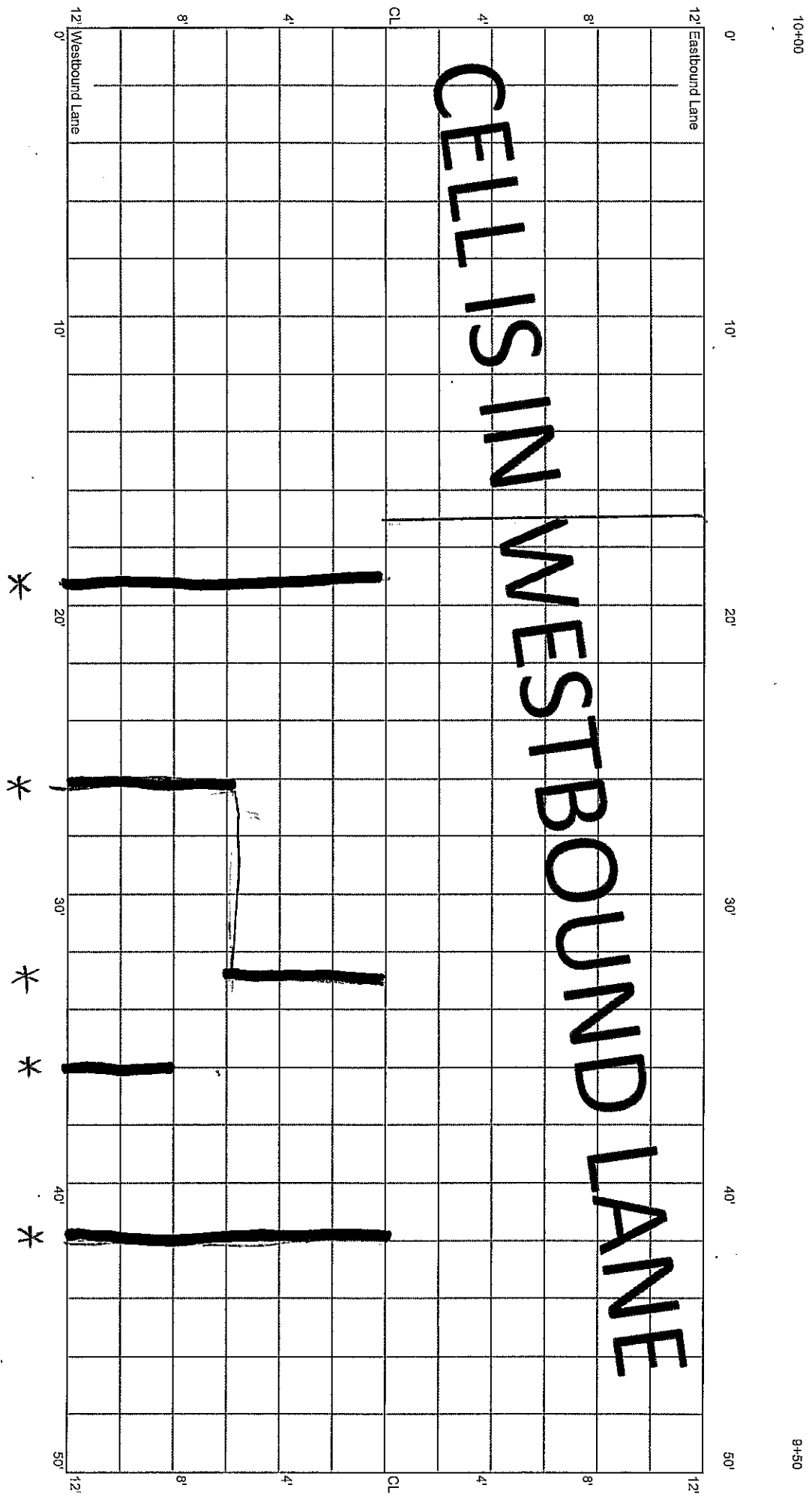
10+00

⊗ → 2L5M R/S



* Route Seal

CELL 7002W
50 - 100 ft



10+00

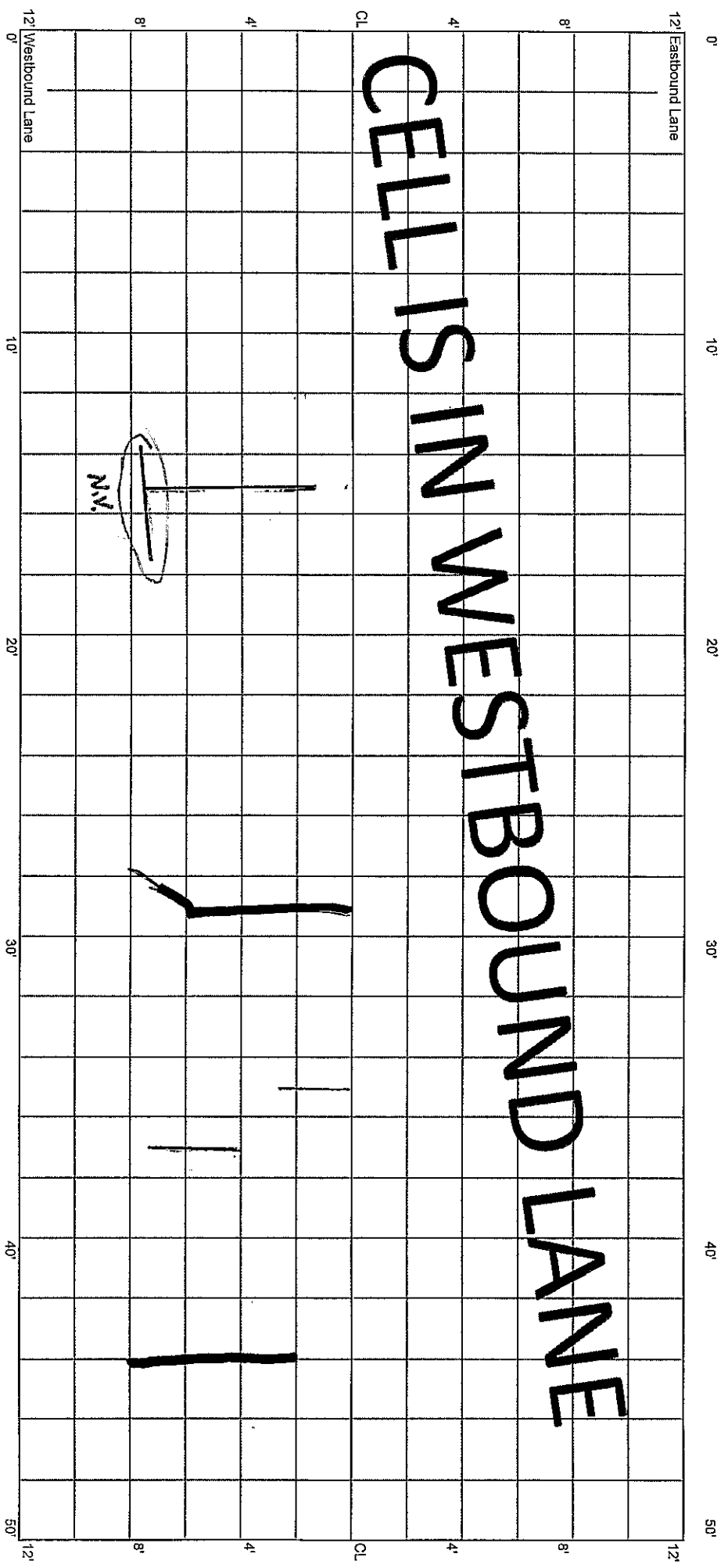
8+50

100 118 138 158

CELL 7002W
100 - 150 ft

9+50

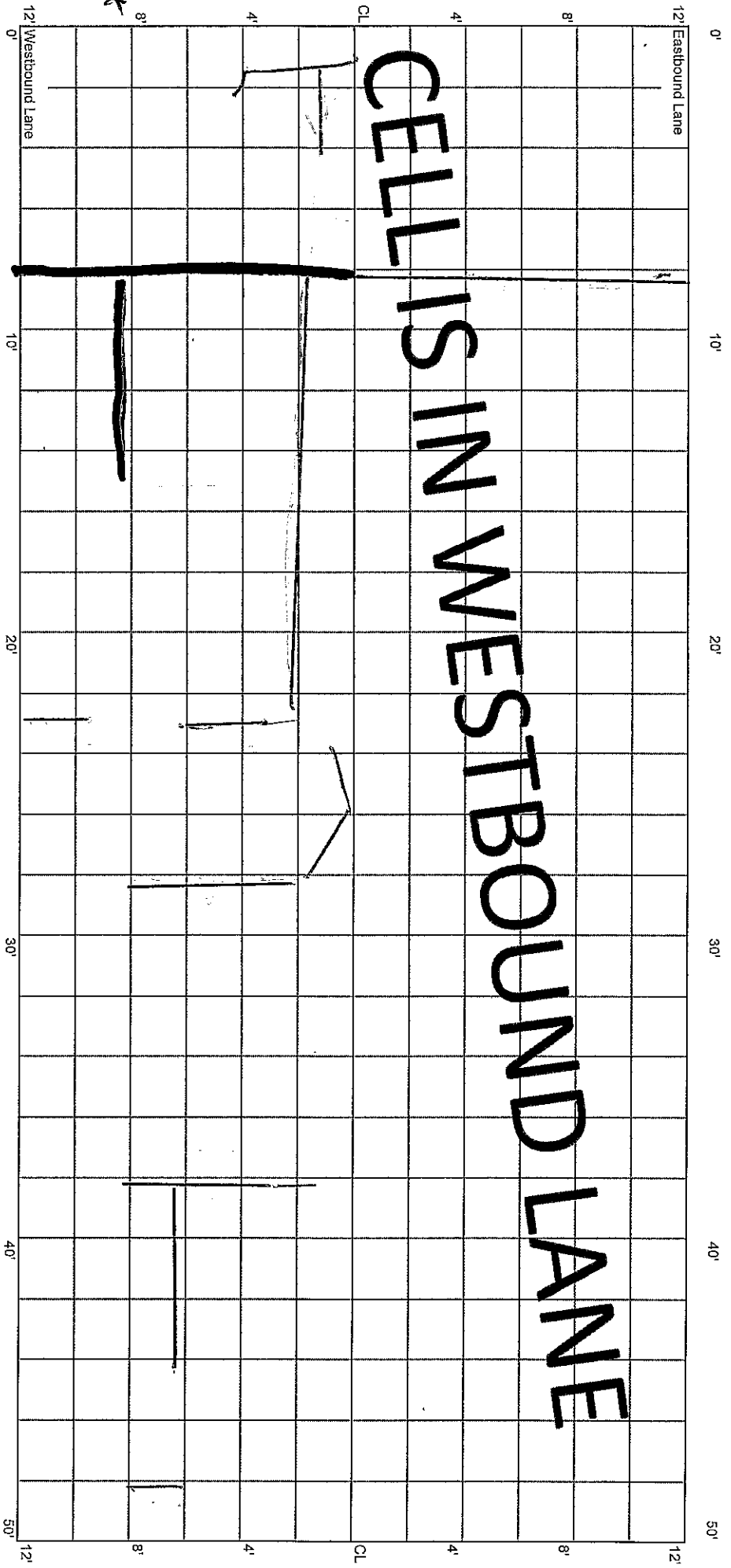
9+00



CELL 7002W
150 - 200 ft

9+00

8+50



CELLS IN WESTBOUND LANE

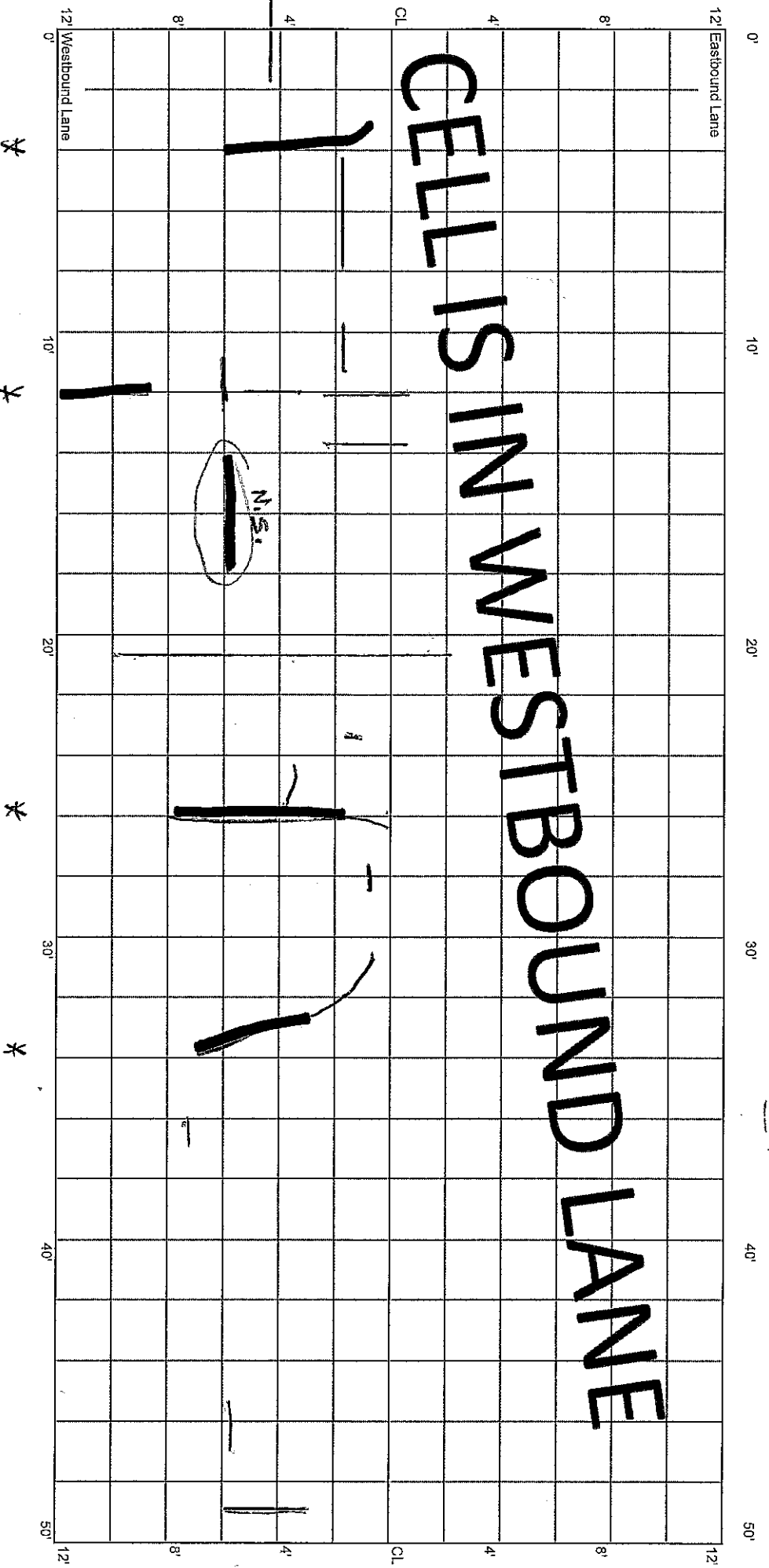
*

12' Eastbound Lane
0' Westbound Lane

CELL 7002W
200 - 250 ft

8+50

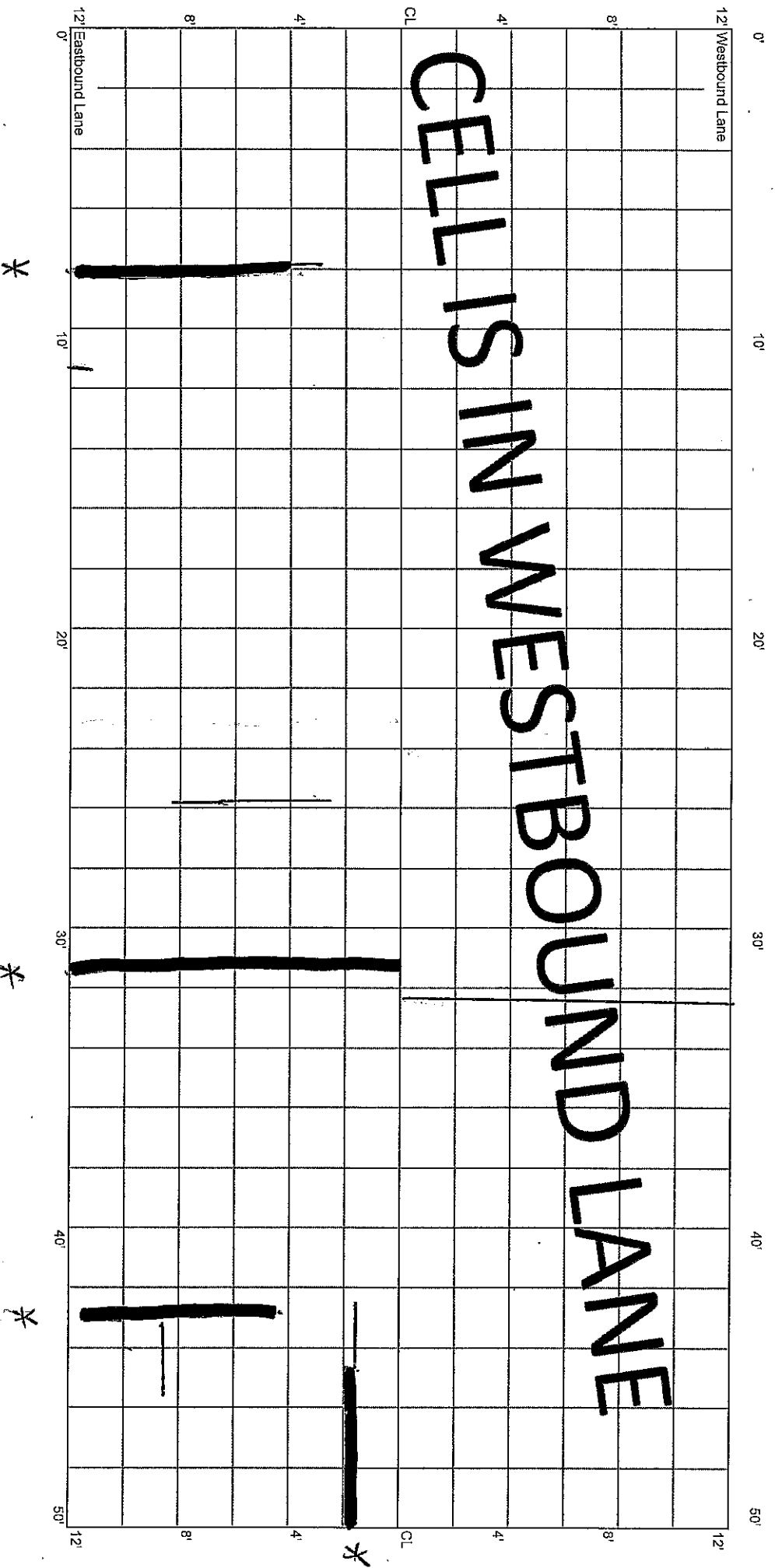
8+50



CELL 7002W
250 - 300 ft

8+00

7+50



CELL IS IN WESTBOUND LANE

*

*

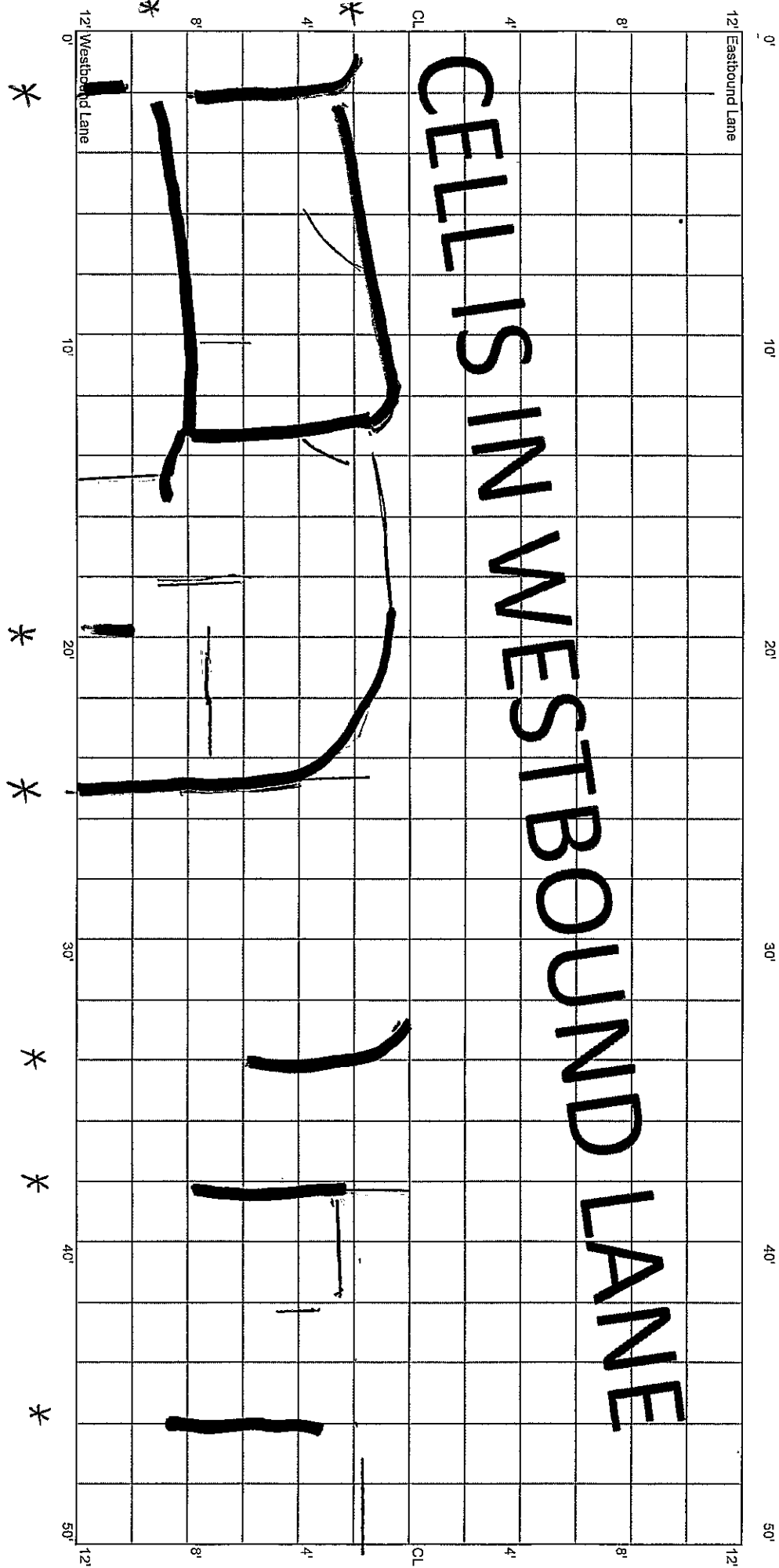
*

*

CELL 7002W
300 - 350 ft

7+50

7+00

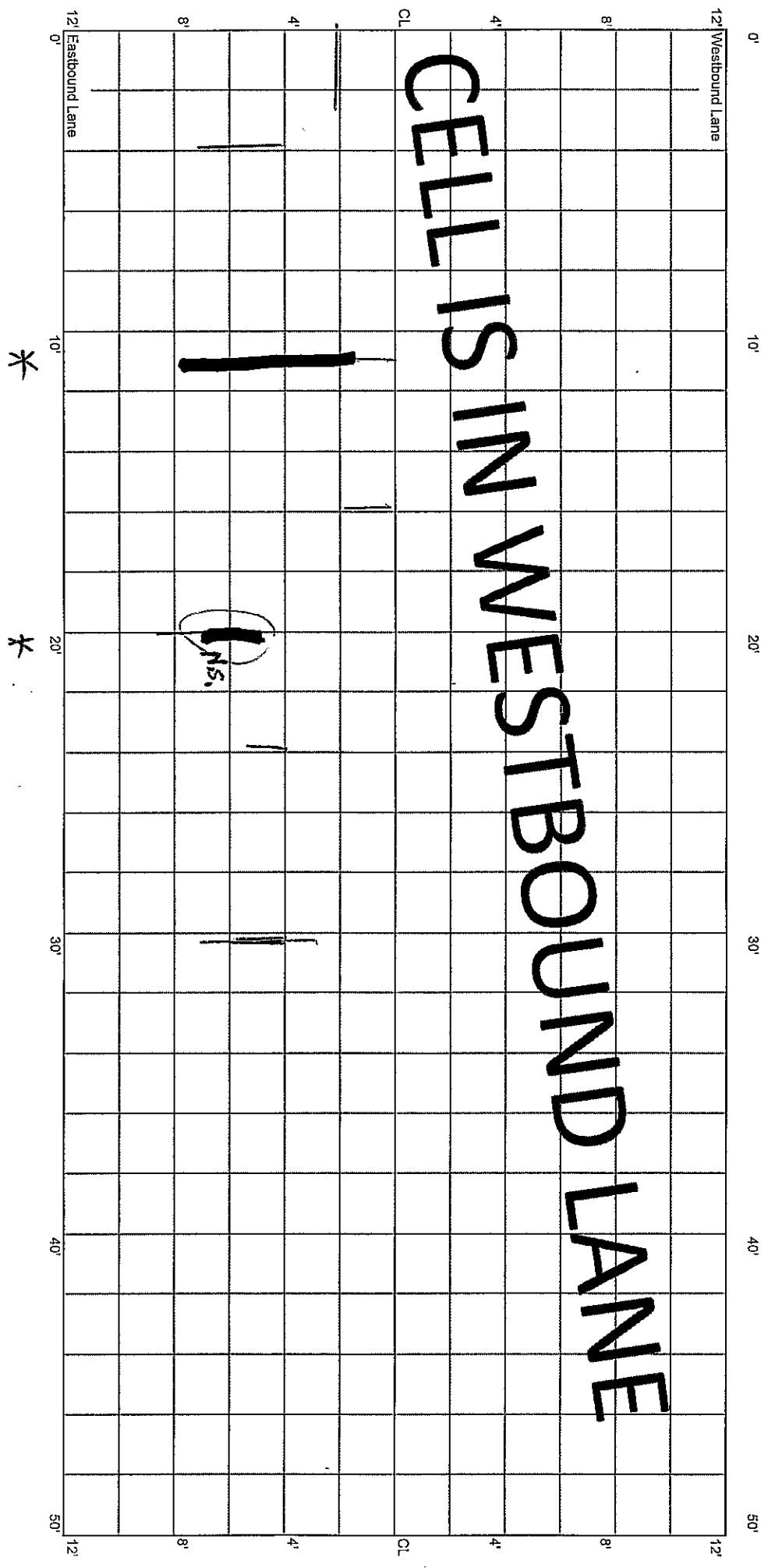


3
2
1

CELL 7002W
350 - 400 ft

7+00

6+50



0' 10' 20' 30' 40' 50'

12' Westbound Lane
12' Eastbound Lane
0' 10' 20' 30' 40' 50' 12'

CELLS IN WESTBOUND LANE

*

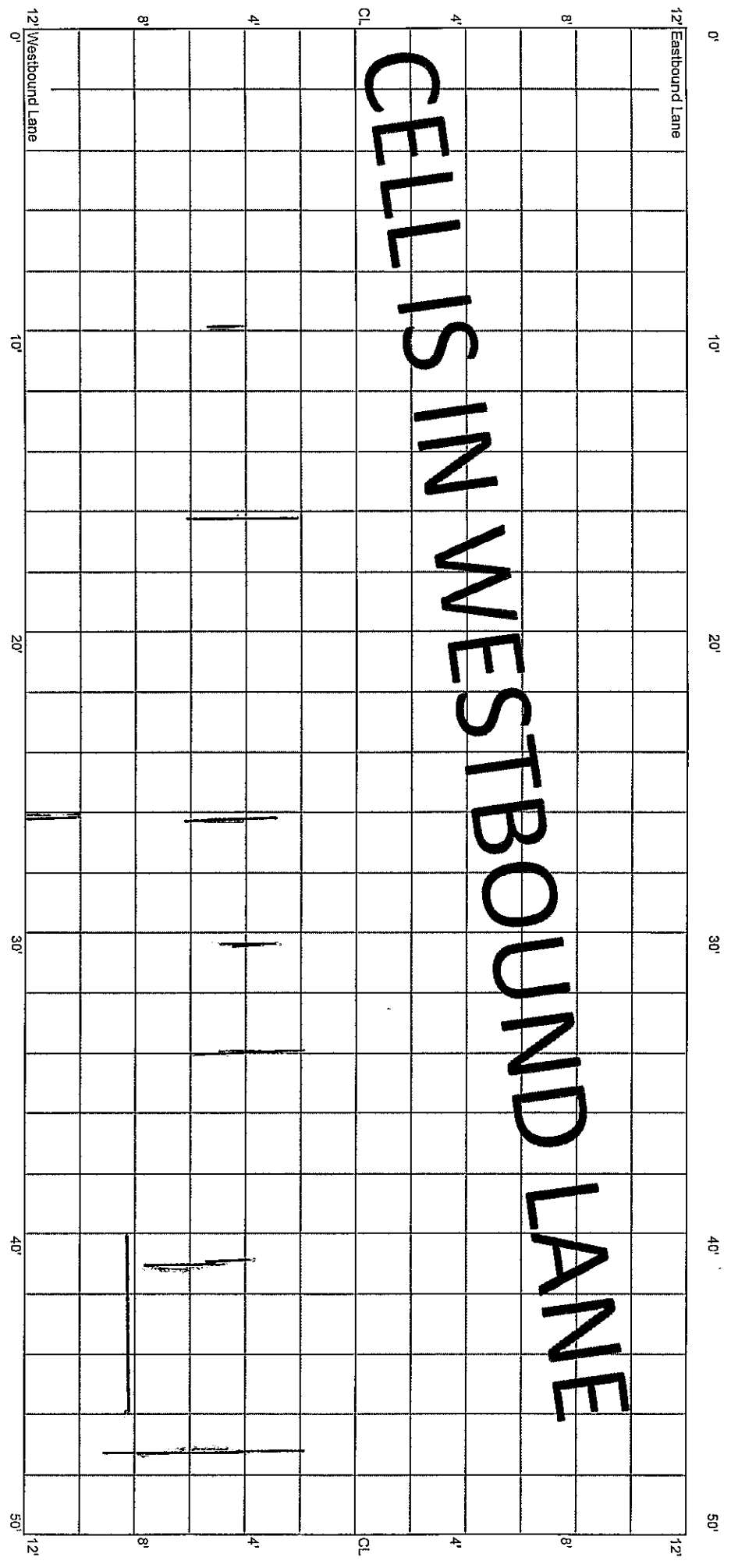
* 3'

* 4'

CELL 7002W
400 - 450 ft

6+50

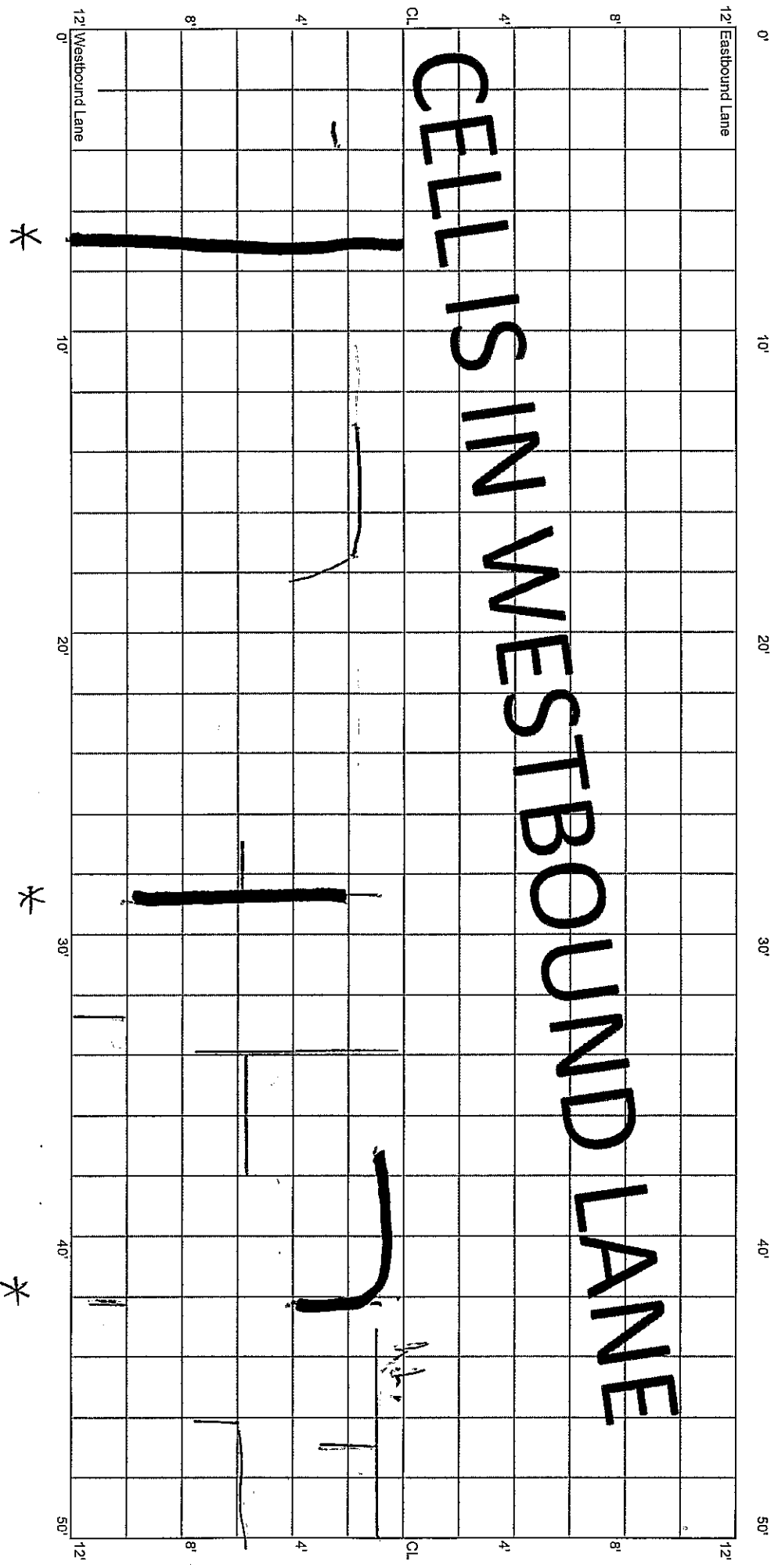
6+00



CELL 7002W
450 - 500 ft

6+00

5+50



CELL IS IN WESTBOUND LANE

CELL 7002W
500 - 550 ft

5+50

5+25

5+00

0'

10'

20'

25'

30'

40'

50'

12' Eastbound Lane

12'

8'

8'

4'

4'

CL

CL

CELLS IN WESTBOUND LANE

4'

4'

8'

8'

END RATING: BEGIN TRANSITION TO
NEXT CELL

12' Westbound Lane

12'

0'

10'

20'

25'

30'

40'

50'