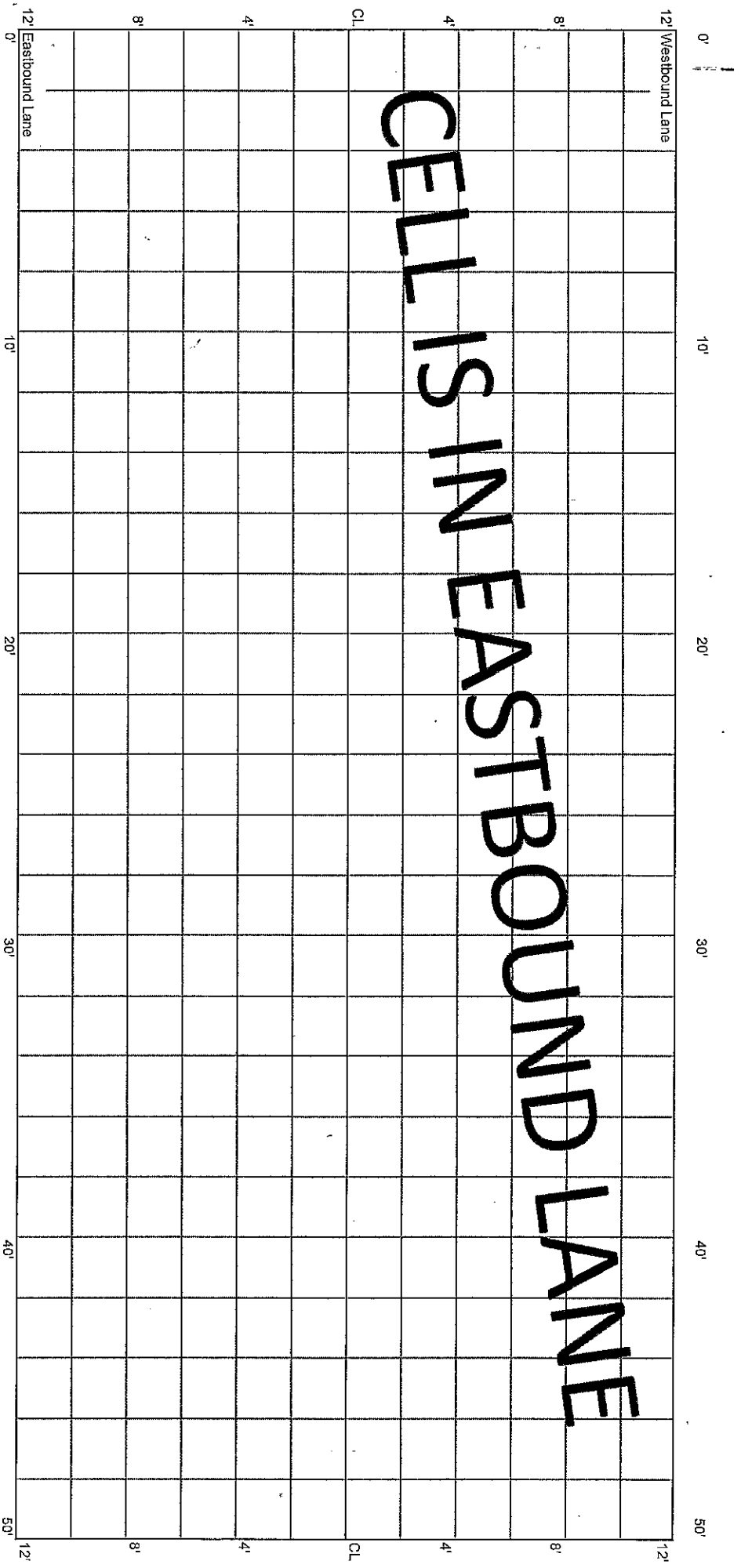


5.28.20 E.T.
10.14.20
1.4.21
File 70TH ST

CELL 7002E
0 - 50 ft

5+50

8+00



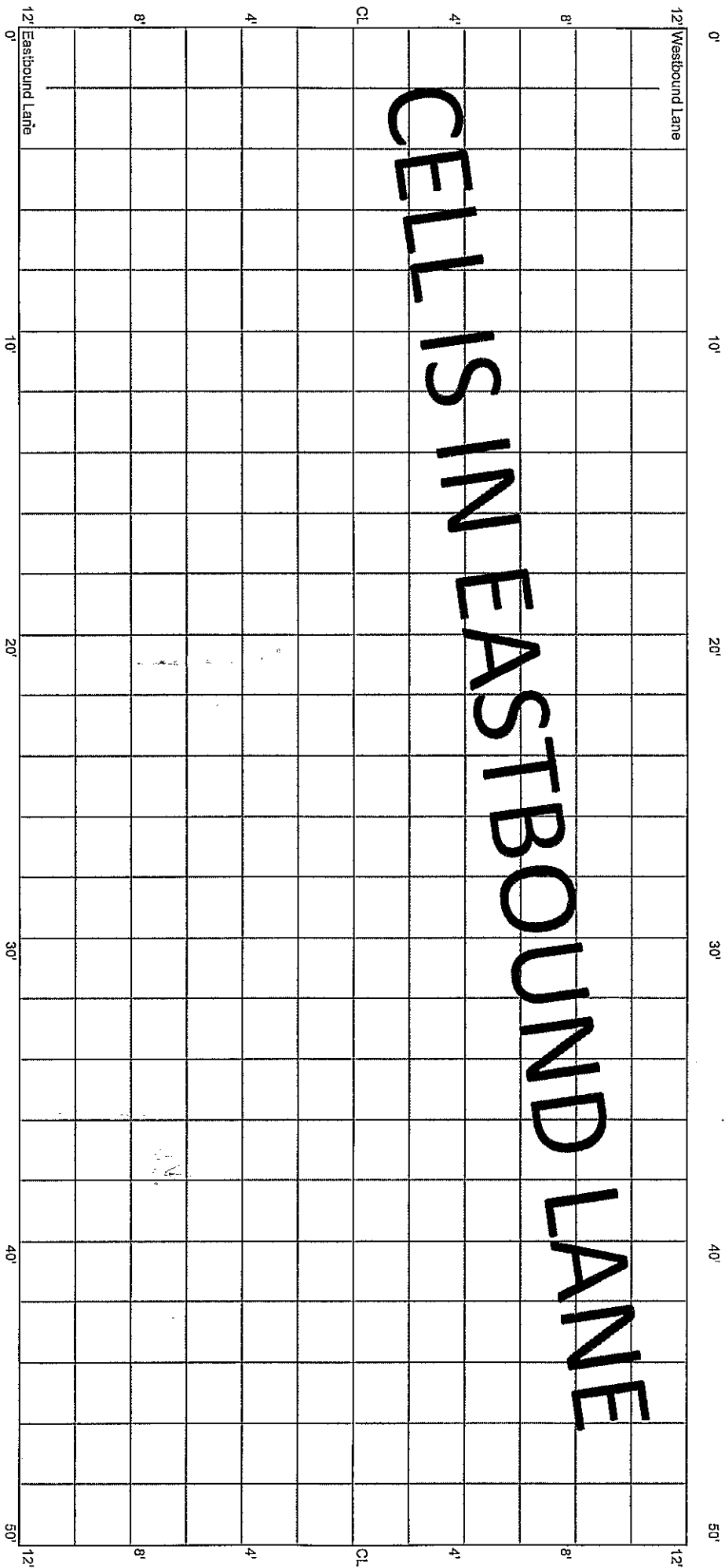
CELLS IN EASTBOUND LANE

* Rout & Seal

CELL 7002E
50 - 100 ft

6+00

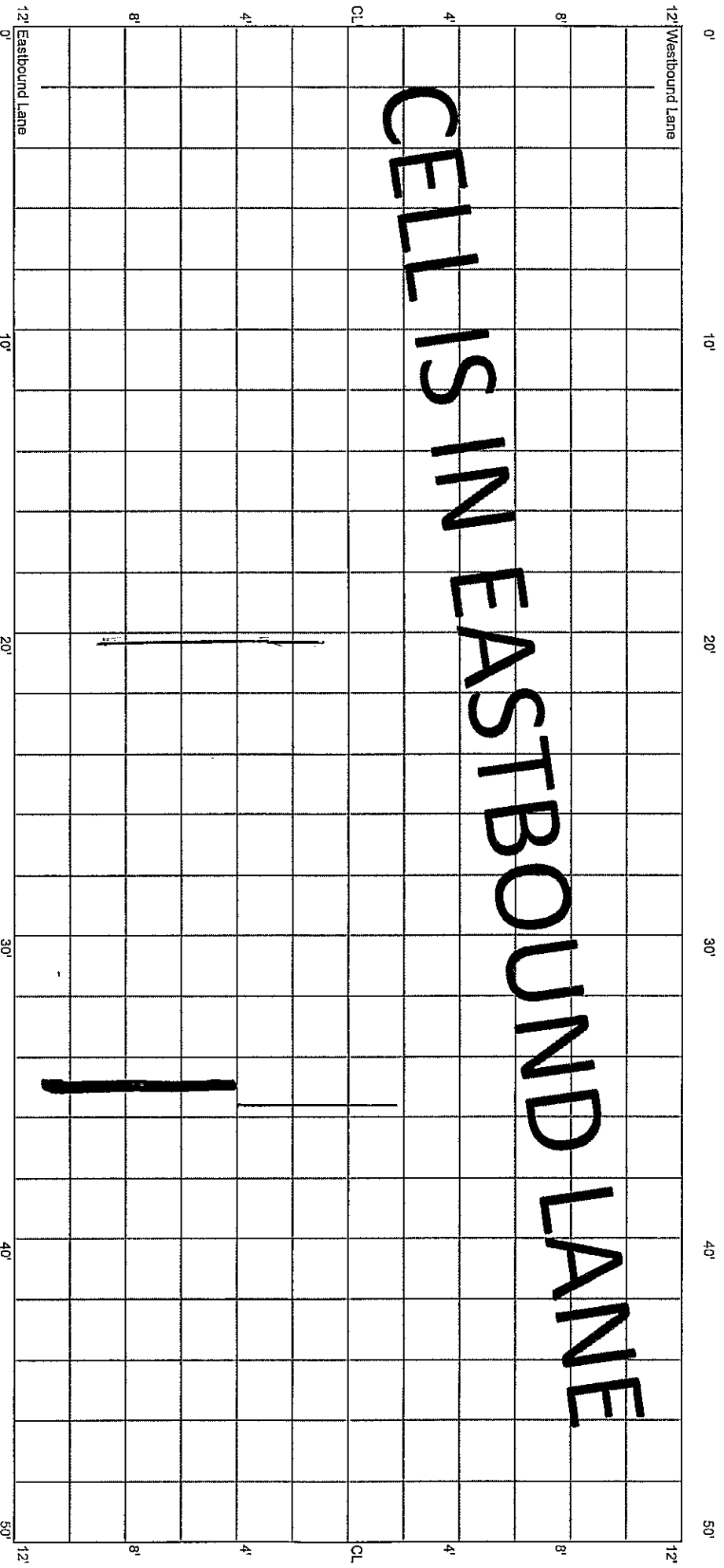
6+50



CELL 7002E
100 - 150 ft

8+50

7+00



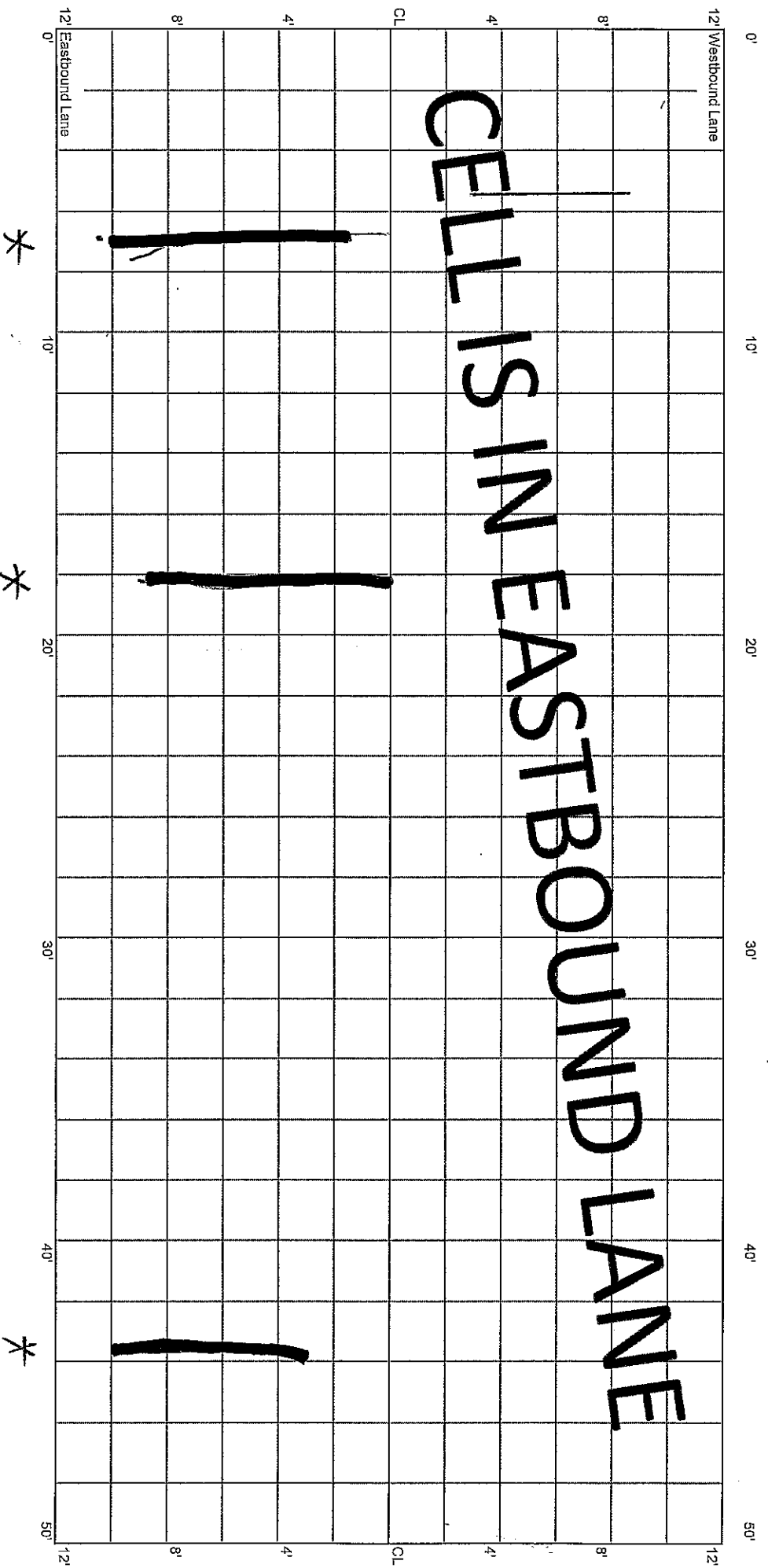
CELL IS IN EASTBOUND LANE

*

CELL 7002E
150 - 200 ft

7+00

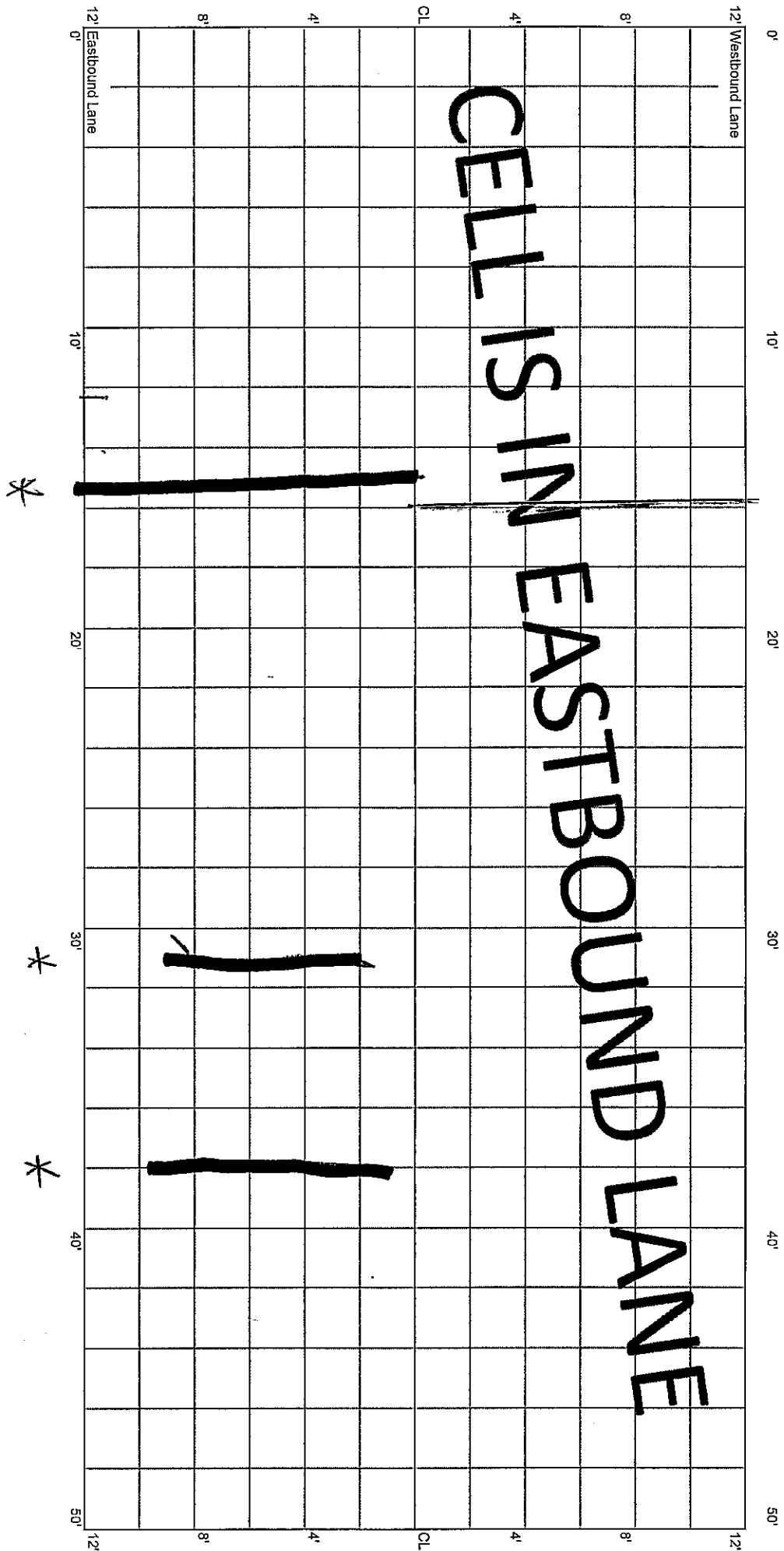
7+50



CELL 7002E
200 - 250 ft

7+50

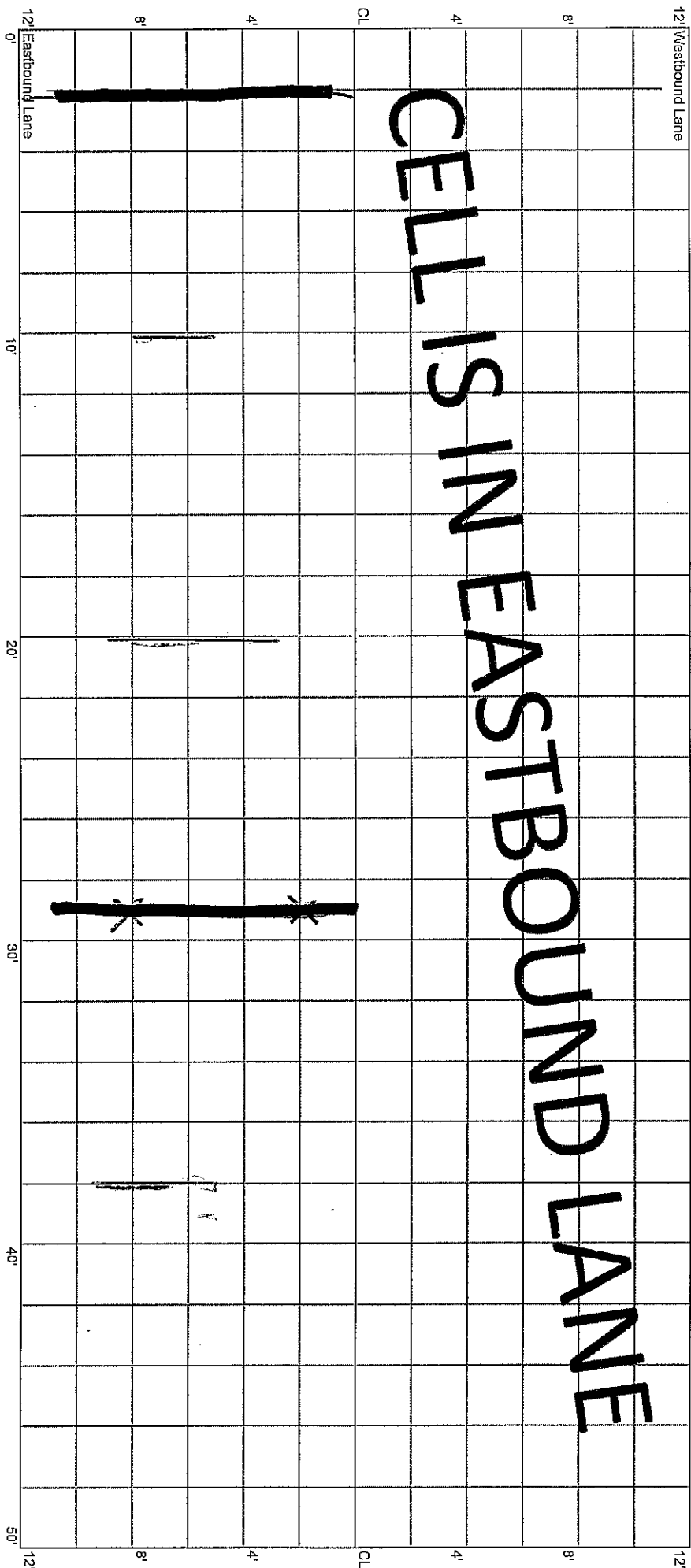
8+00



CELL 7002E
250 - 300 ft

8+00

8+50



*

*

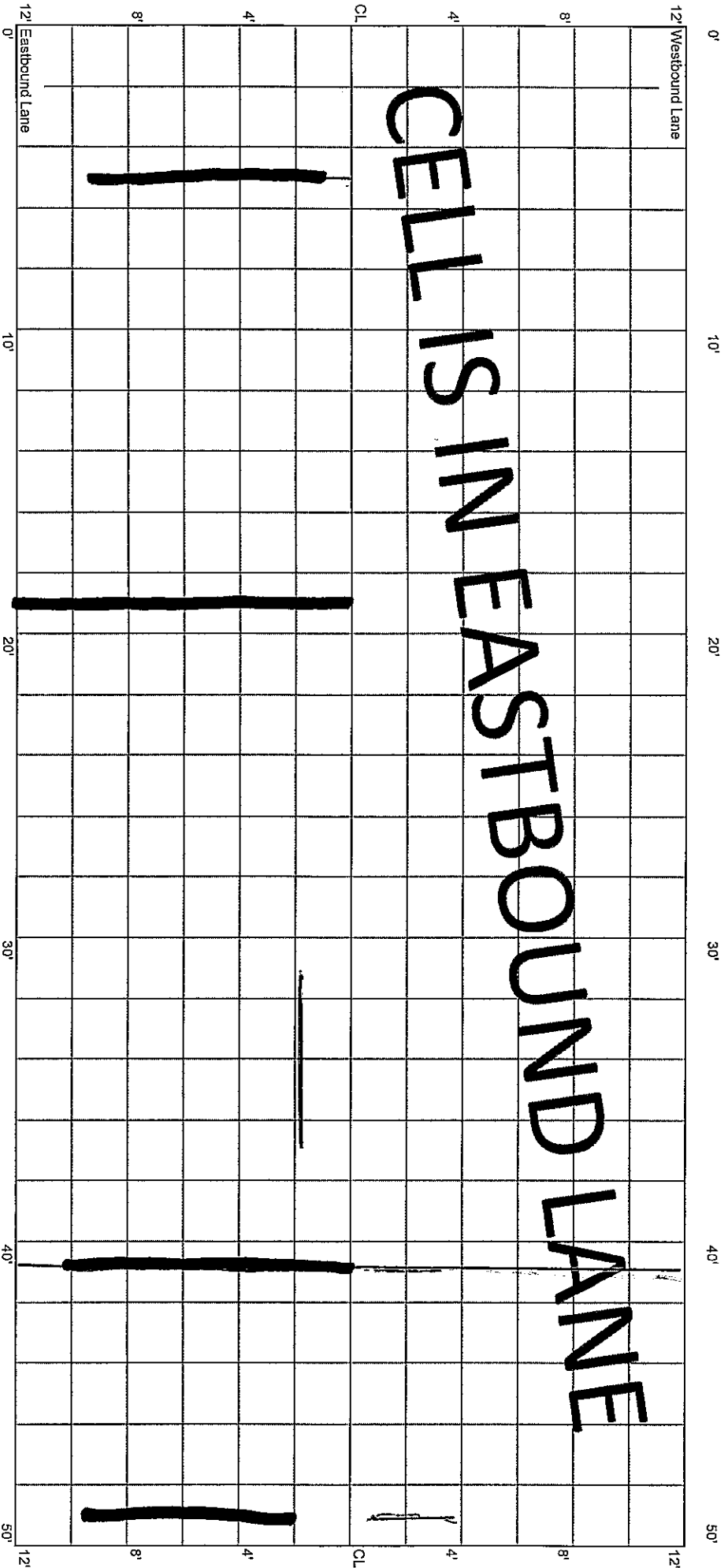
12

lost sea |
6" RWP
4" LWP

CELL 7002E
300 - 350 ft

8+50

9+00



*

*

*

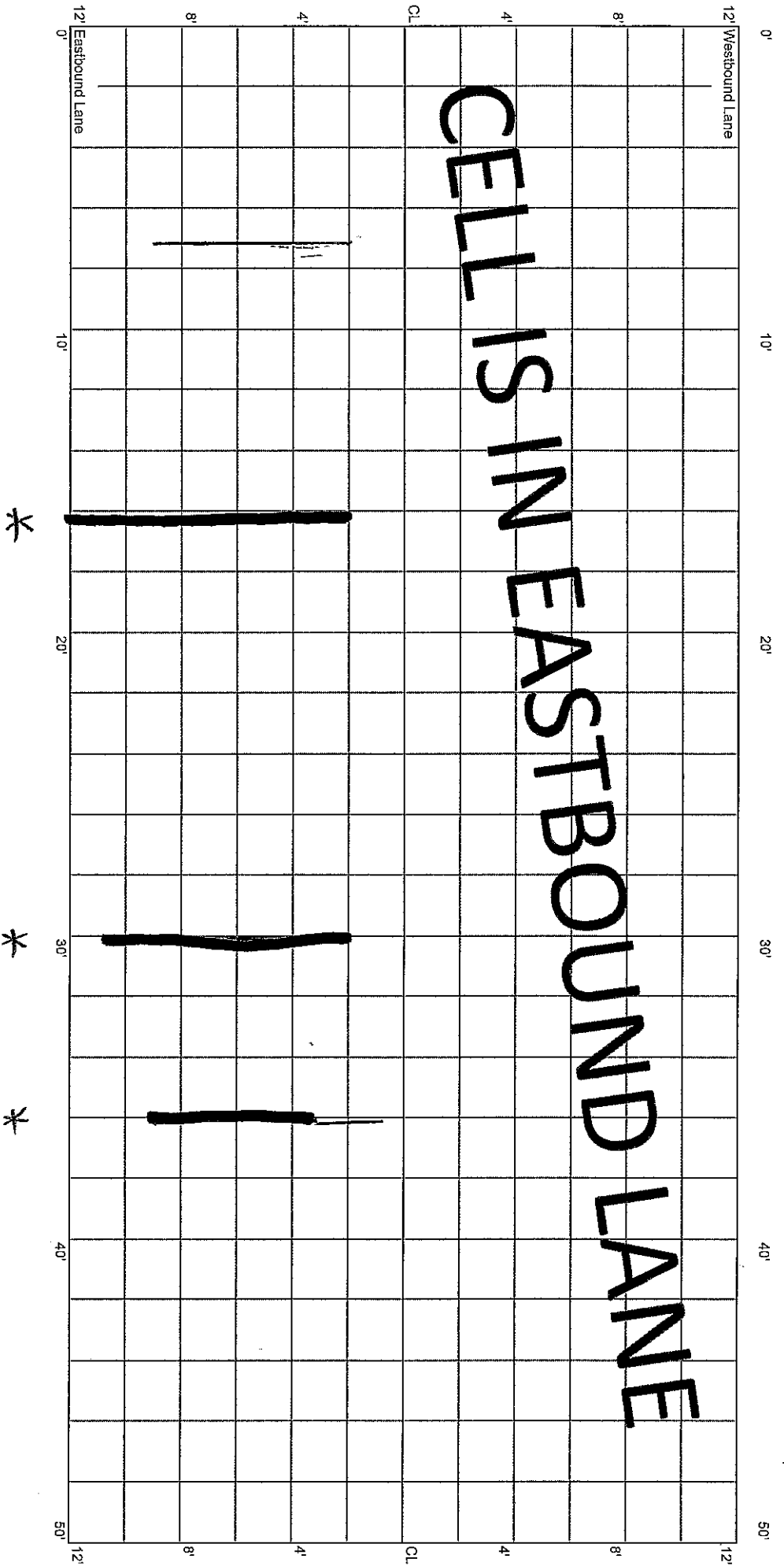
*

L.S. 6' BMP

CELL 7002E
350 - 400 ft

9+00

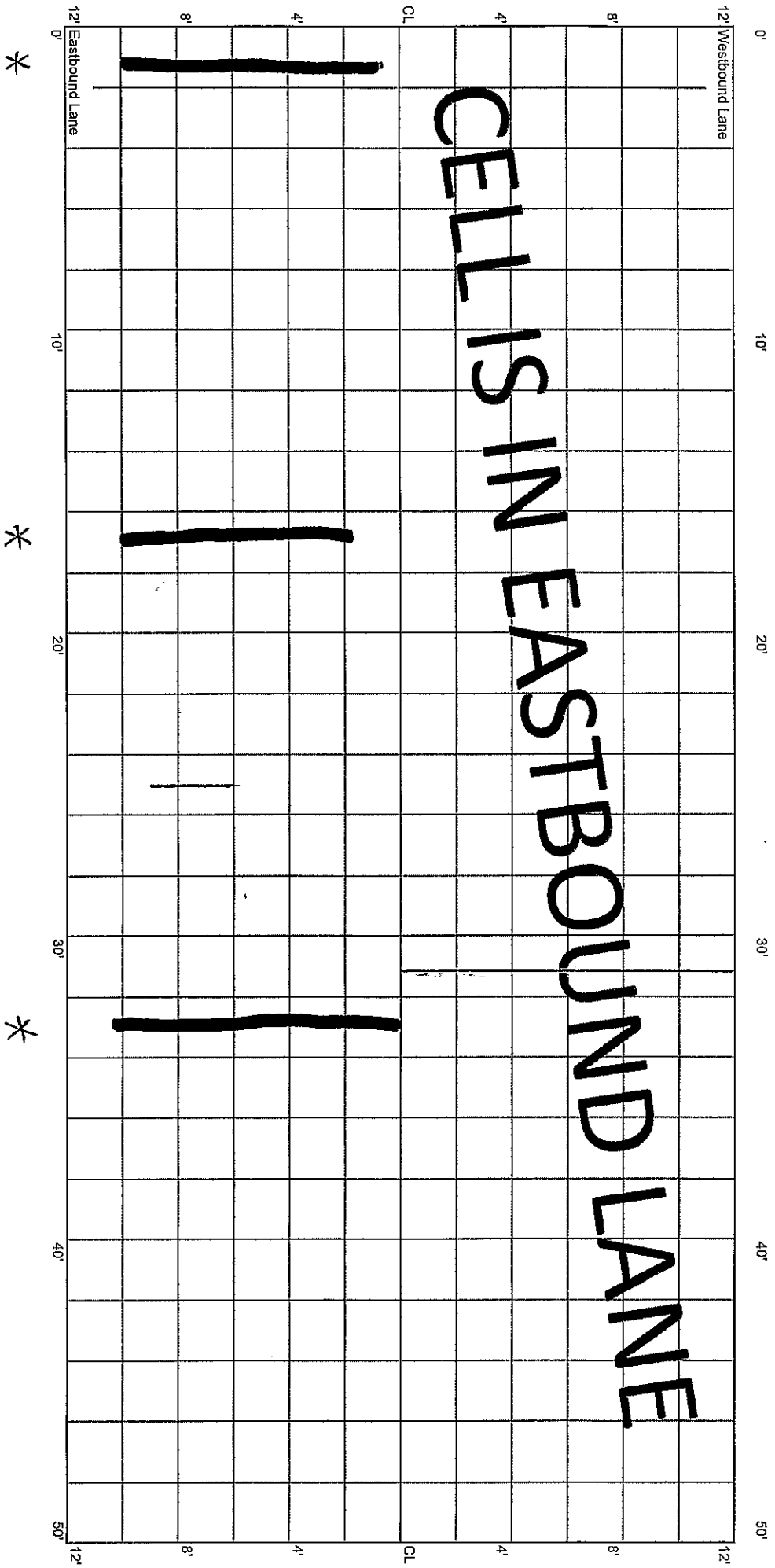
9+50



CELL 7002E
400 - 450 ft

9+50

10+00

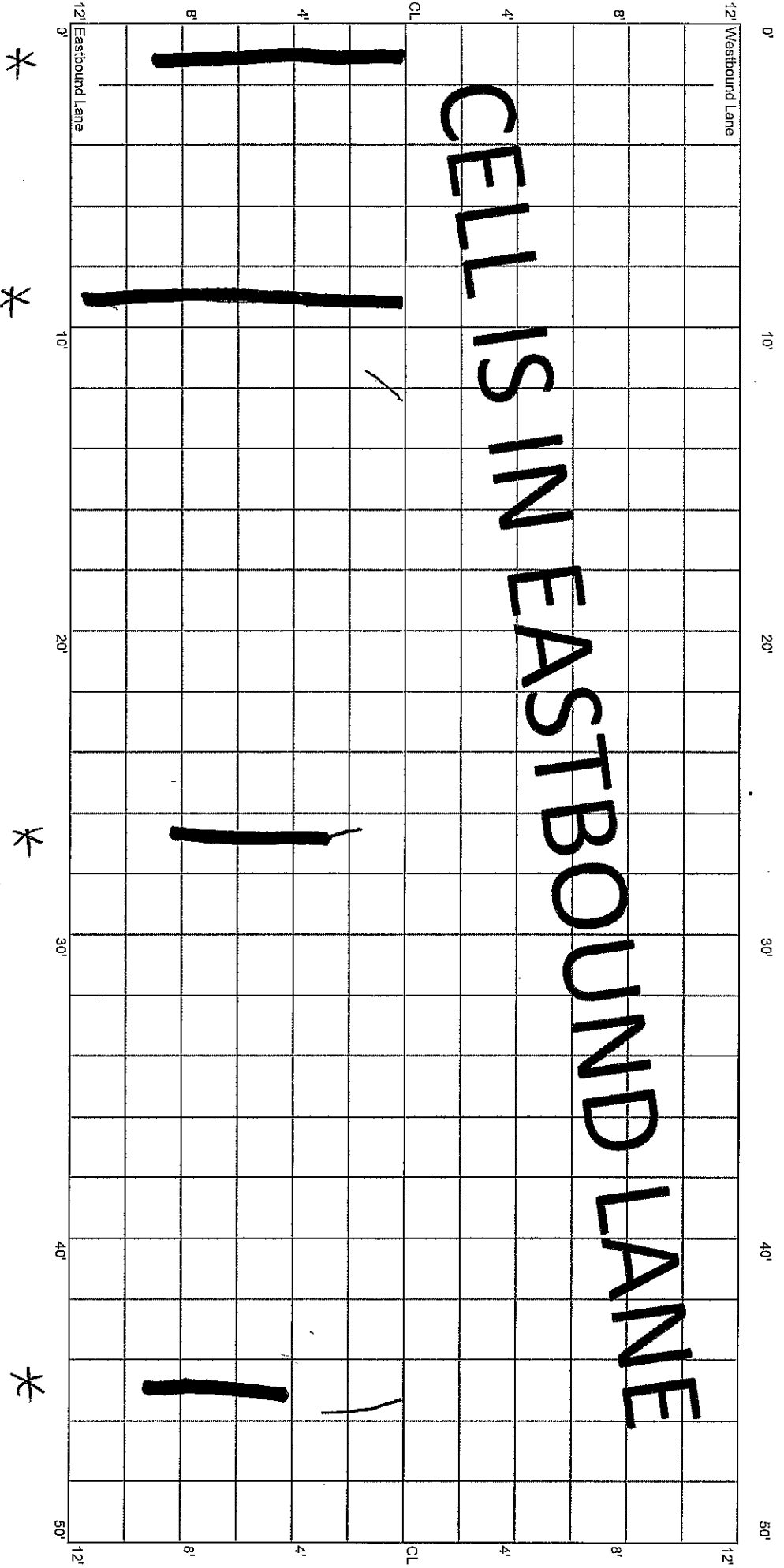


L.S. of L.M.R.

CELL 7002E
450 - 500 ft

10+00

10+50



CELL IS IN EASTBOUND LANE

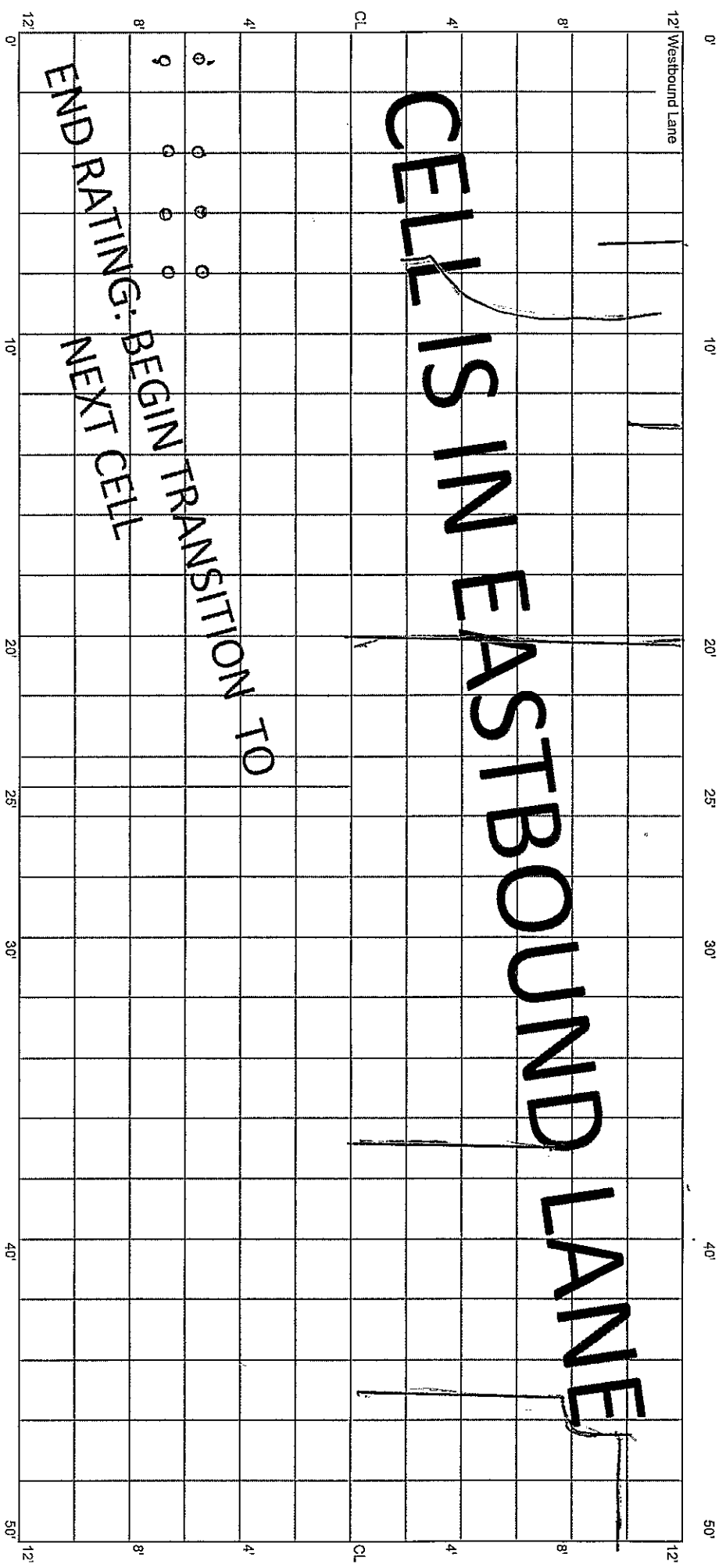
*
Not
Sealed

CELL 7002E
500 - 550 ft

10+50

10+75

11+00



(0:2020
CORES)