

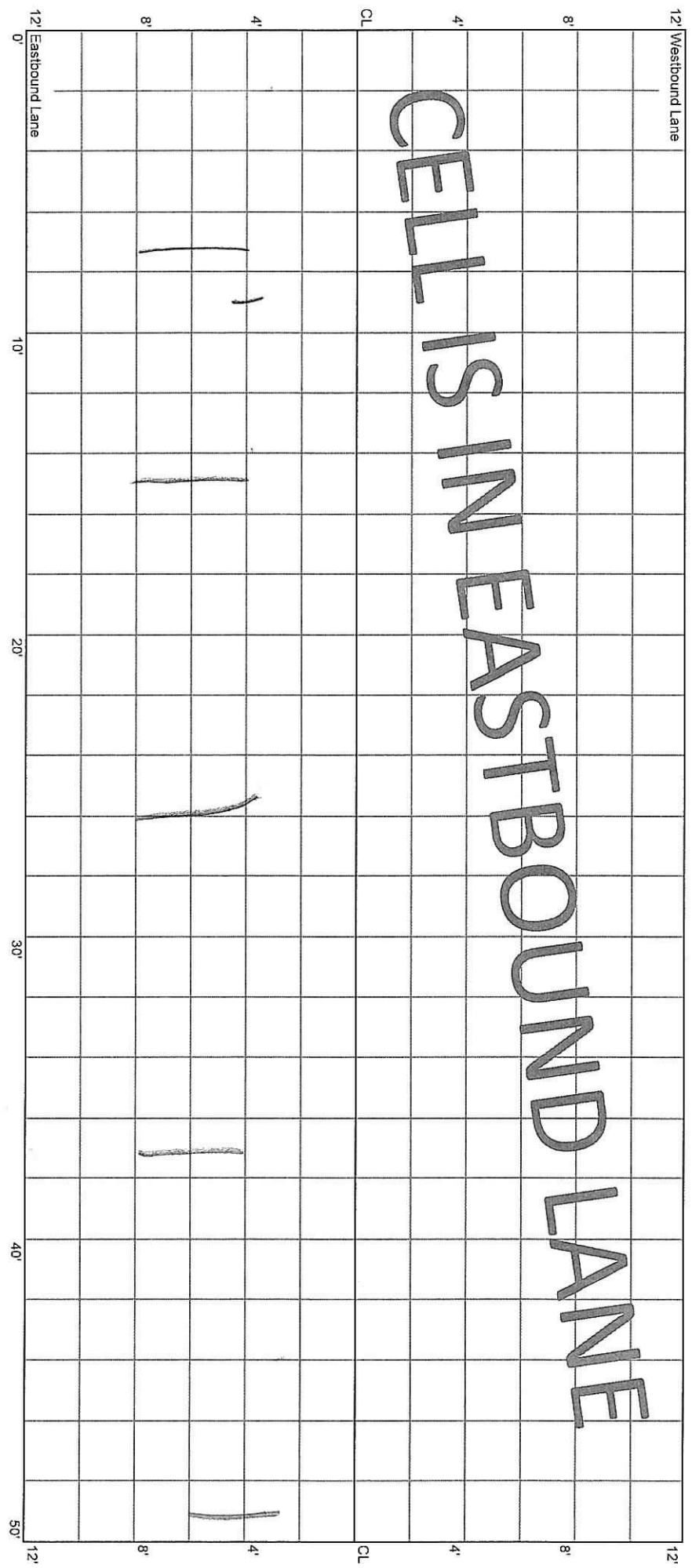
5.28.20 - E.S.

File 70TH ST

CELL 7008E
0 - 50 ft

38+50

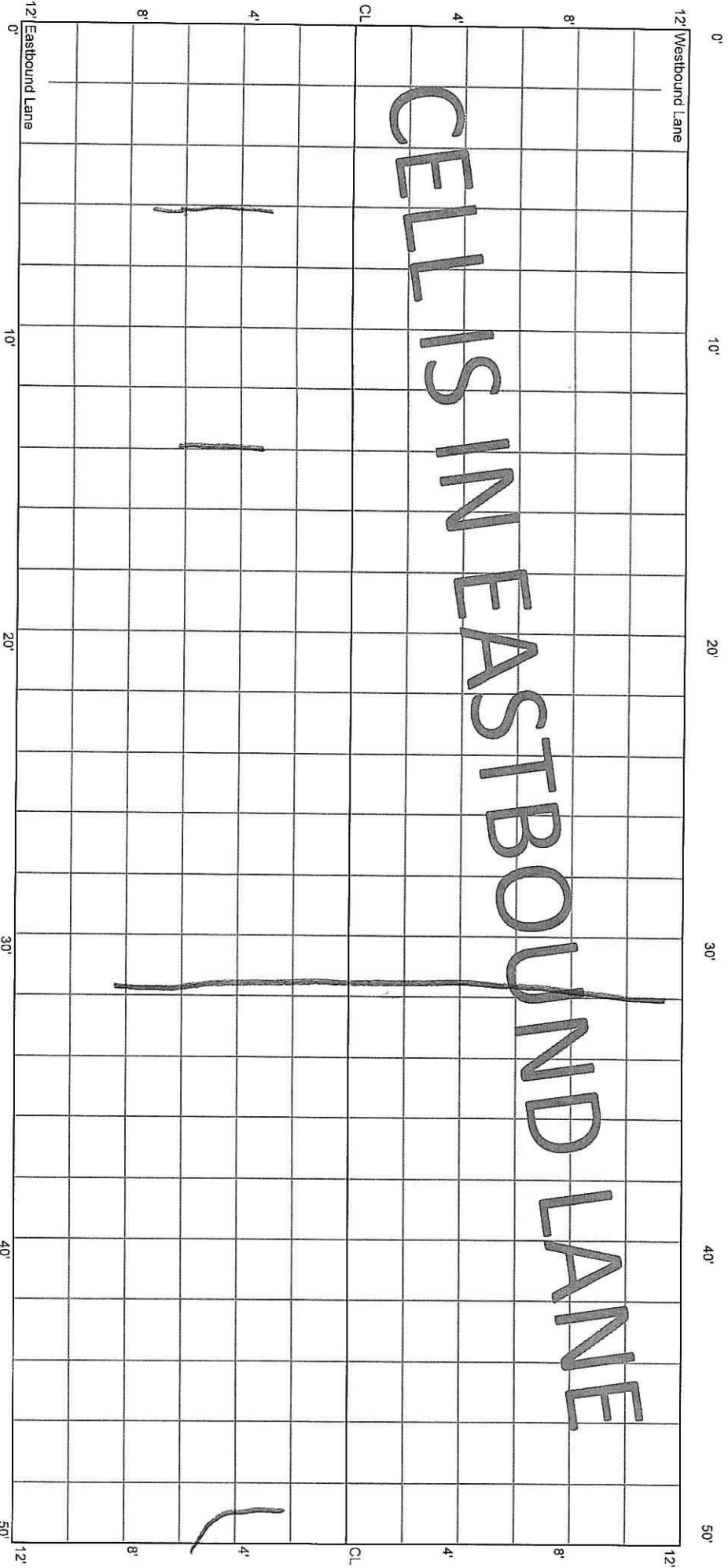
39+00



CELL 7008E
50 - 100 ft

39+00

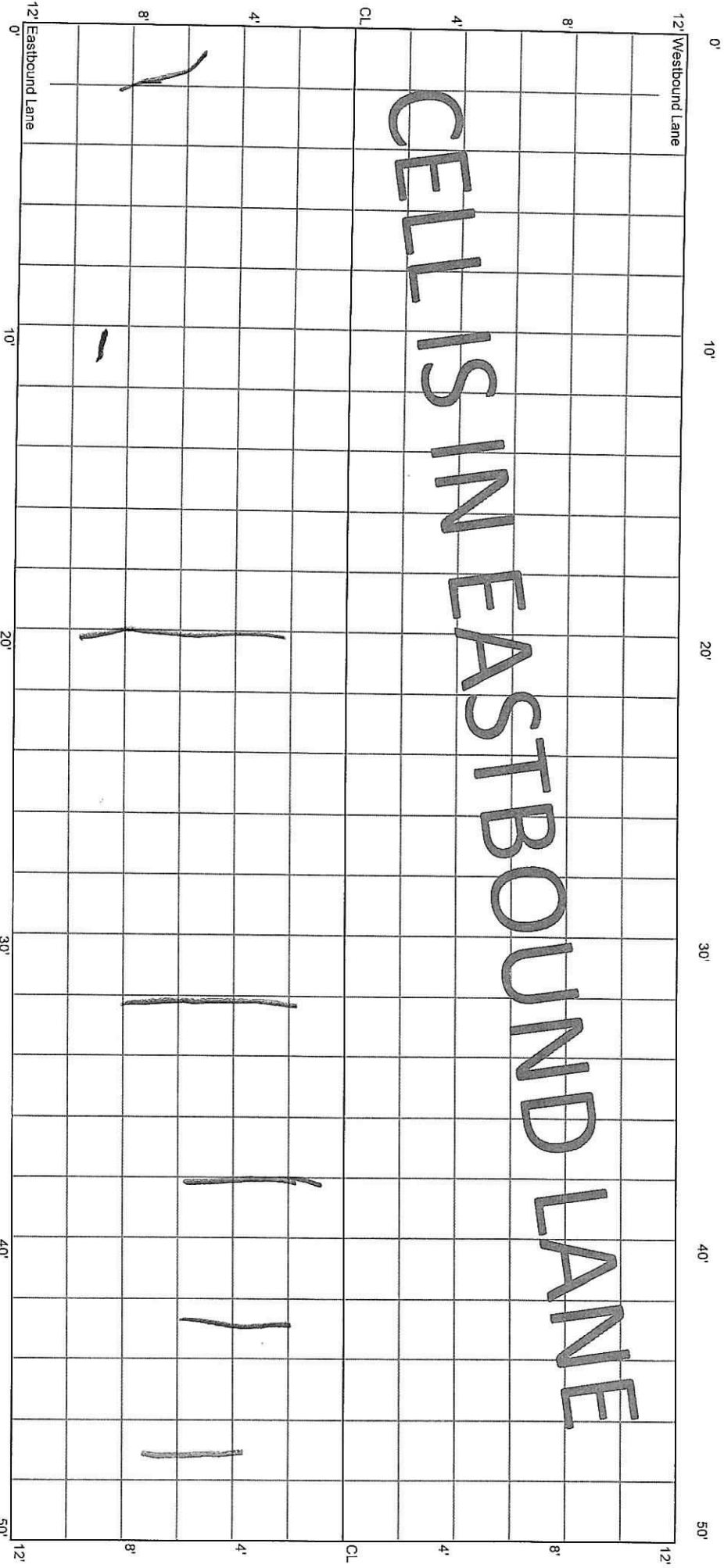
39+50



CELL 7008E
100 - 150 ft

39+50

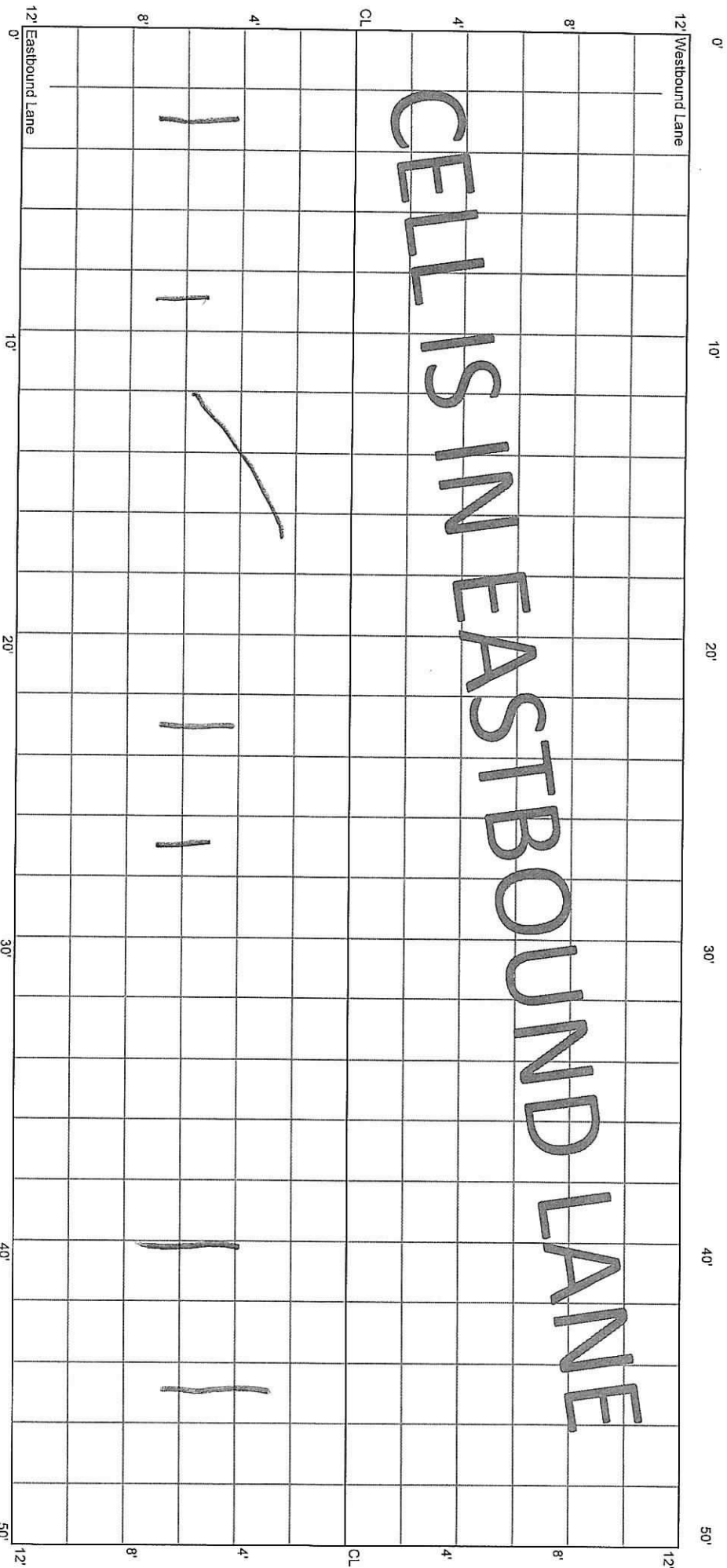
40+00



CELL 7008E
150 - 200 ft

40+00

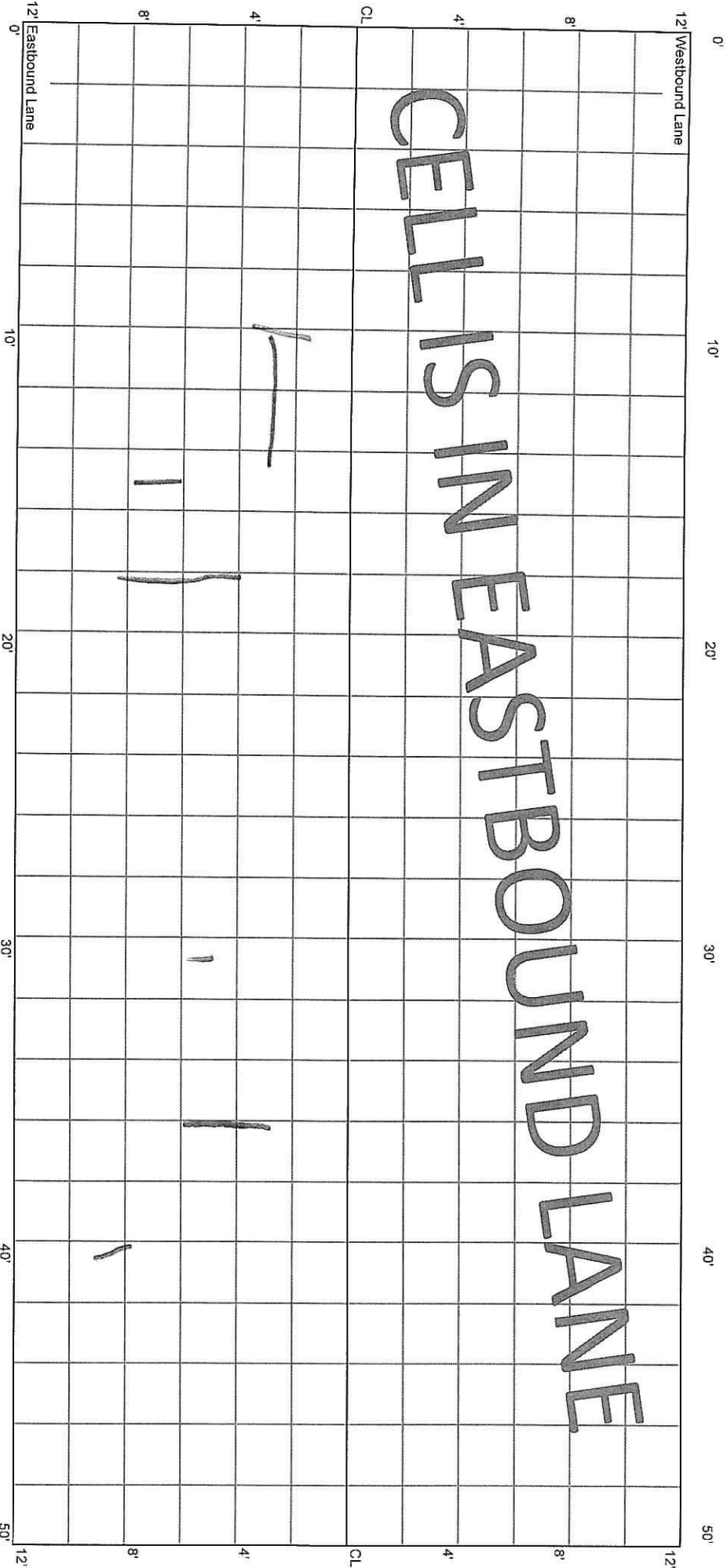
40+50



CELL 7008E
200 - 250 ft

40+50

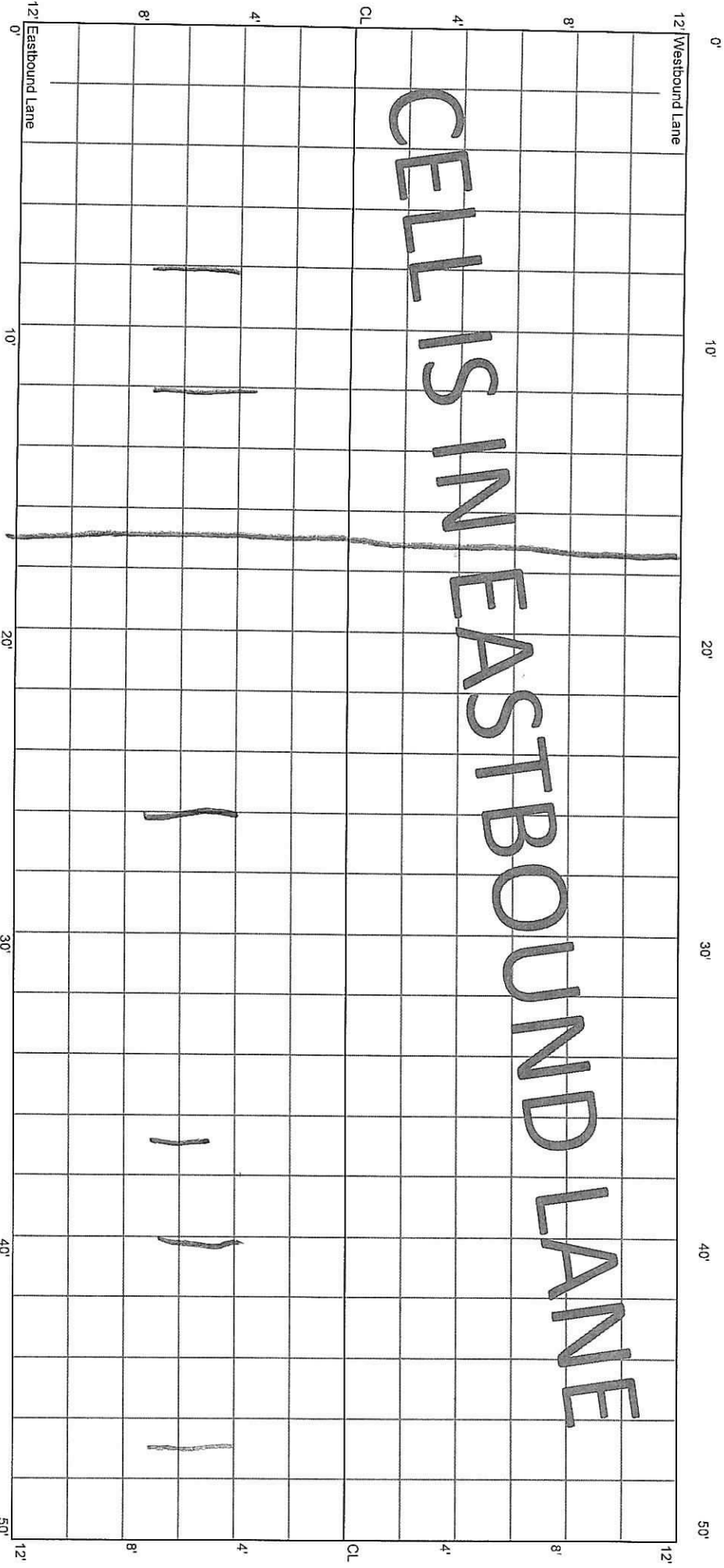
41+00



CELL 7008E
250 - 300 ft

41+00

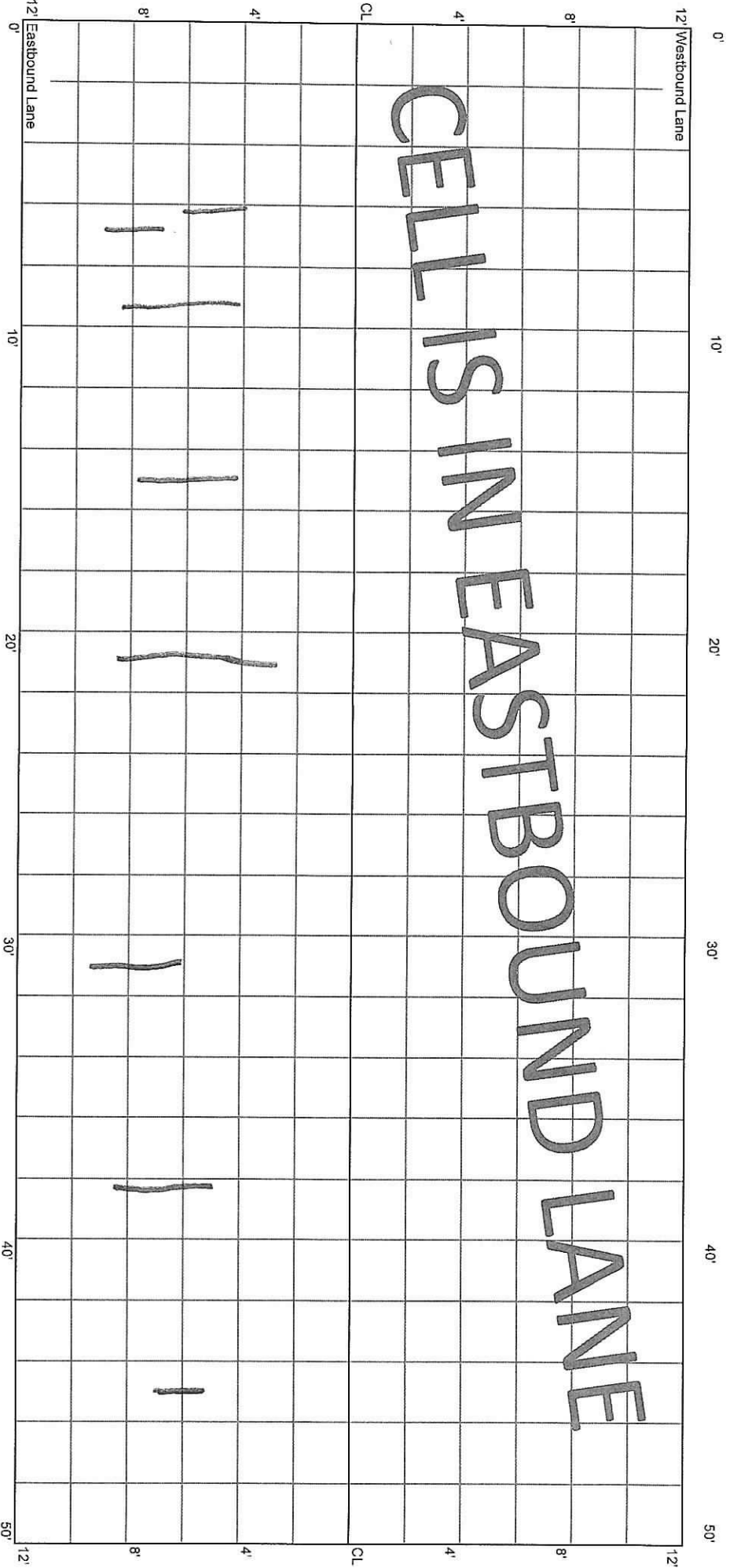
41+50



CELL 7008E
300 - 350 ft

41+50

42+00



0' 10' 20' 30' 40' 50'

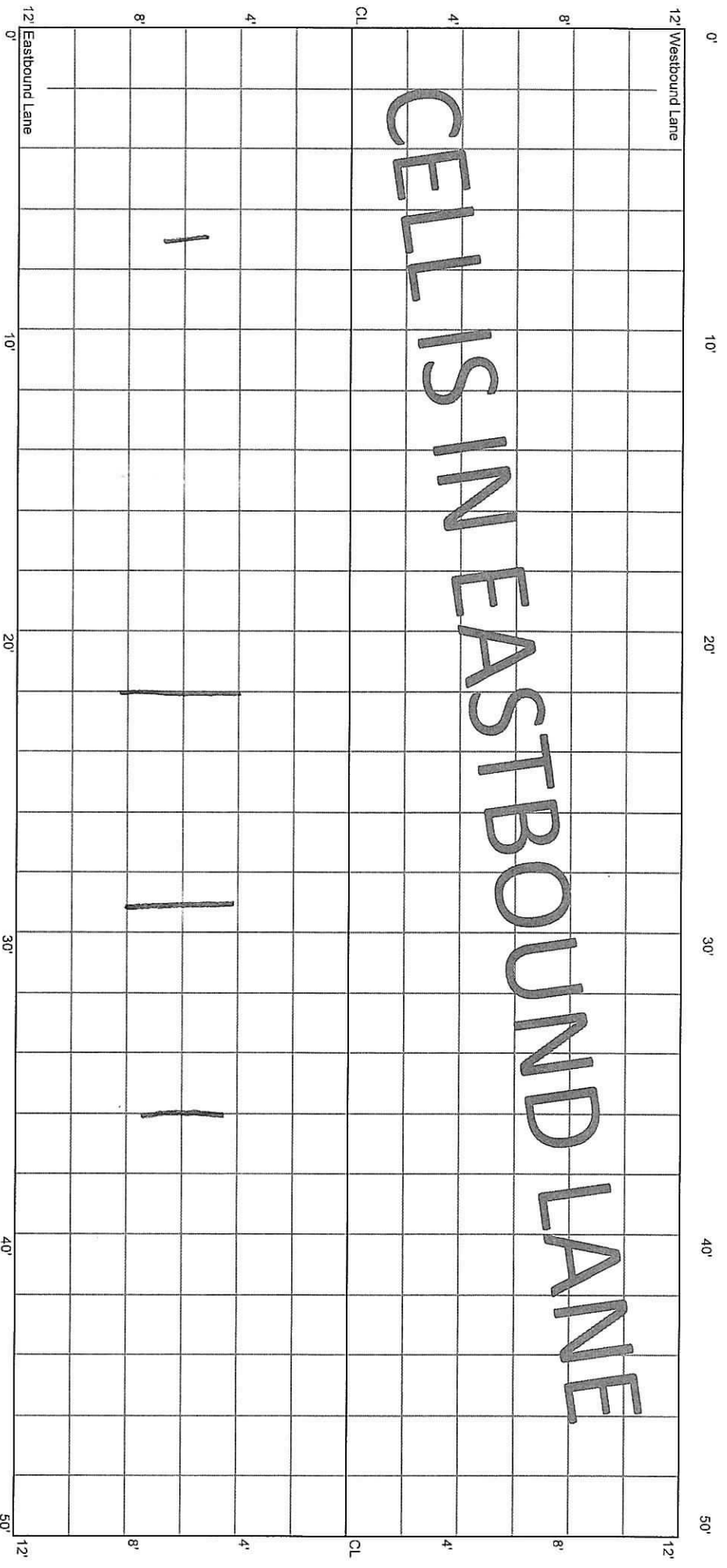
12' Westbound Lane 12' Eastbound Lane 0' 10' 20' 30' 40' 50'

CELLS IN EASTBOUND LANE

CELL 7008E
350 - 400 ft

42+00

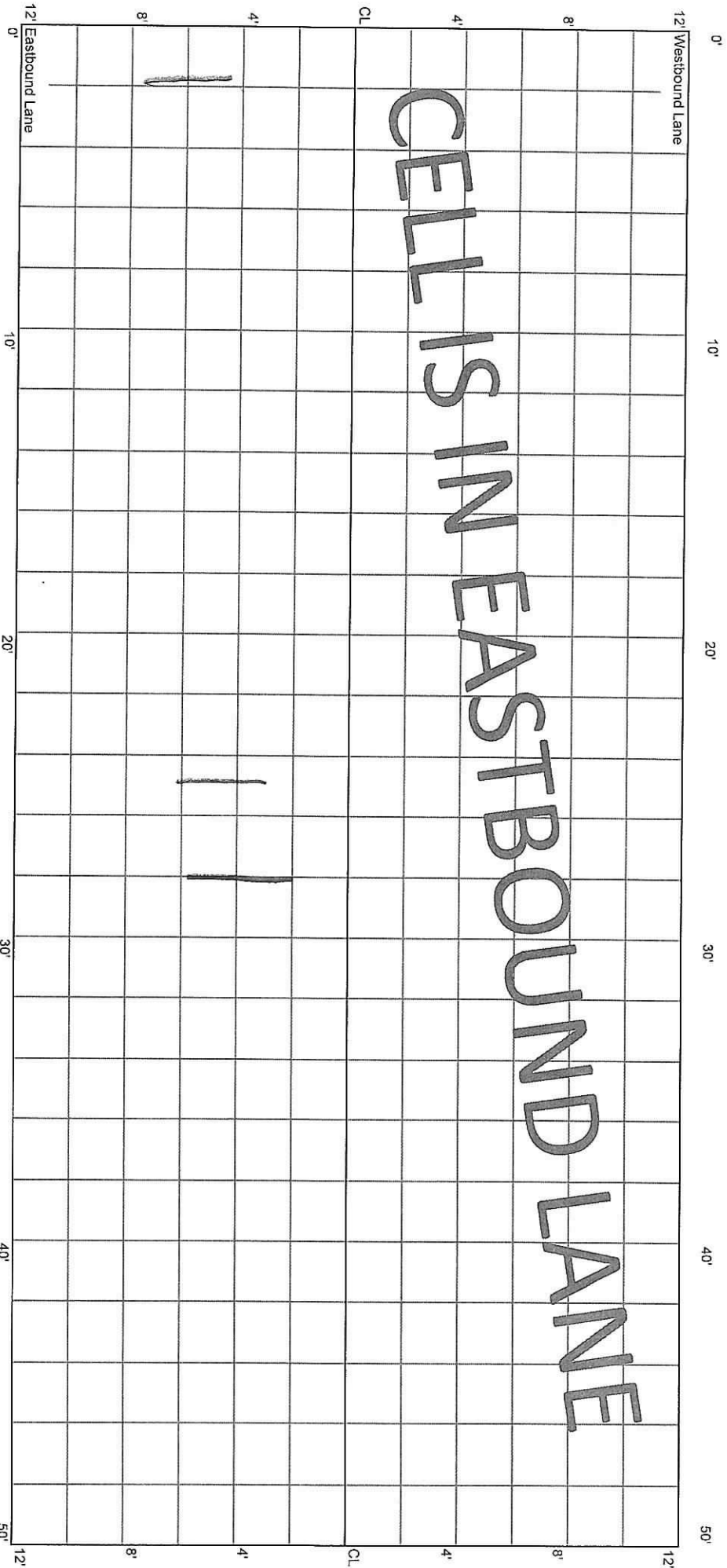
42+50



CELL 7008E
400 - 450 ft

42+50


43+00



CELL 7008E
450 - 500 ft

43+00

43+50



CELL 7008E
500 - 842 ft

43+50

46+92

0'

342'

12' Westbound Lane

12'

8'

8'

4'

4'

CL

CL

4'

4'

8'

8'

12'

12'

0'

342'

10'

20'

30'

CELL IS IN EASTBOUND LANE

END RATING: TRANSITION TO COUNTY ROAD 19

END