

5.28.20 - E.J.

10.14.20 | 1.11.22

11.14.21 | 8.31.22

File 70TH ST | 2.2.23

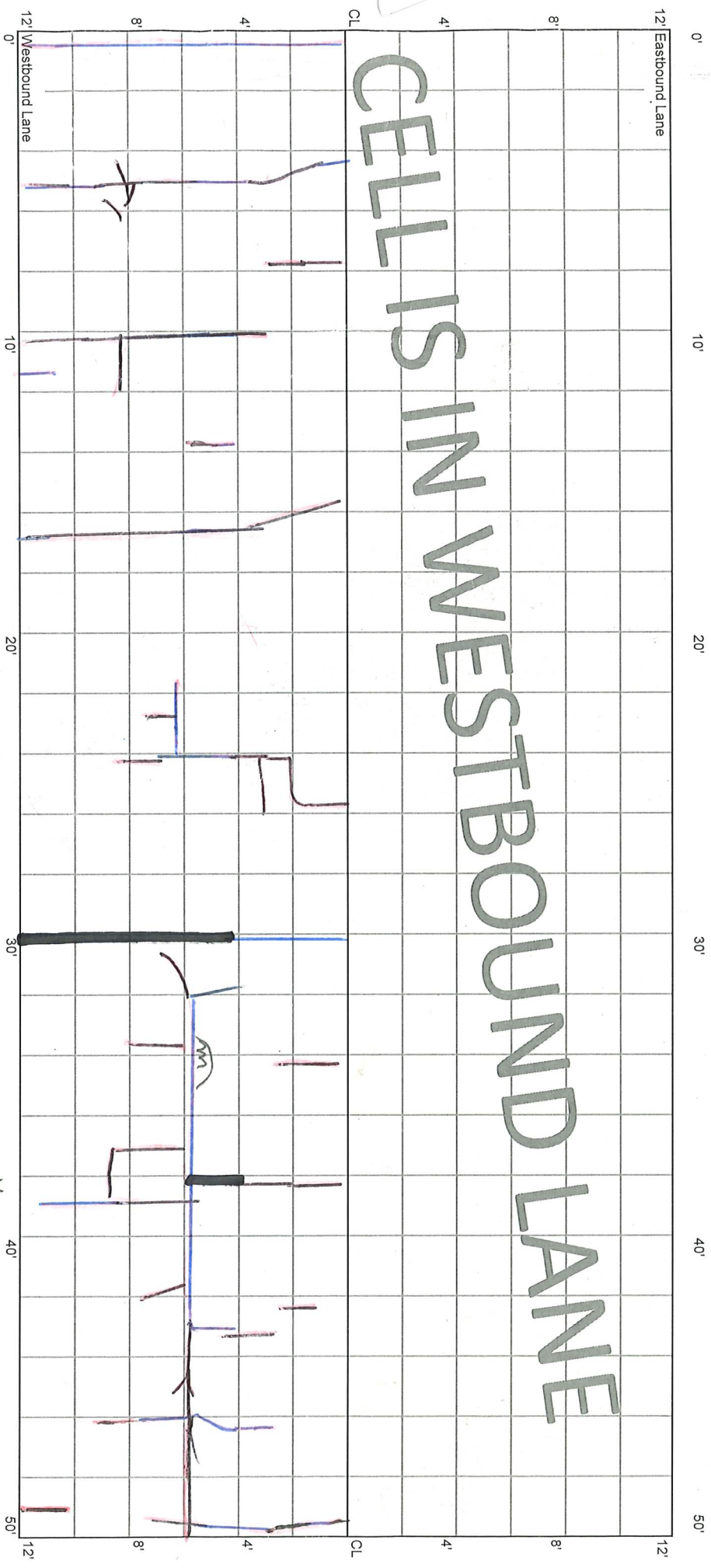
8.25.21 | 8.11.23

CELL 7008W = cell 7018W  
0 - 50 ft

43+50

43+00

# CELLS IN WESTBOUND LANE



12' Eastbound Lane

12' Westbound Lane

\* ROUT & SEAL

AF, SP

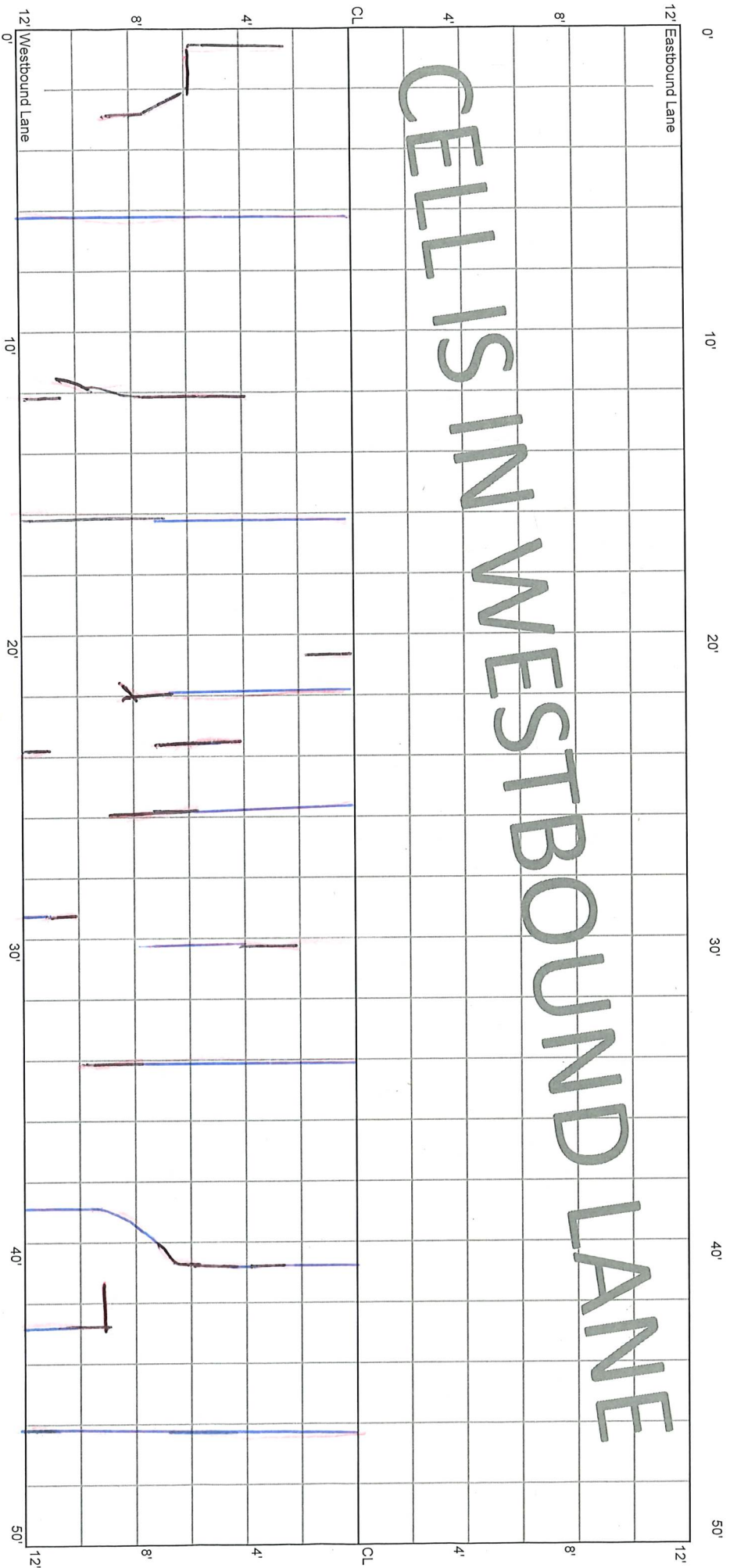
\*

\*

CELL 7008W  
50 - 100 ft

43+00

42+50




W

CELL 7008W  
100 - 150 ft

42+50

42+00



M

CELL 7008W  
150 - 200 ft

42+00

41+50

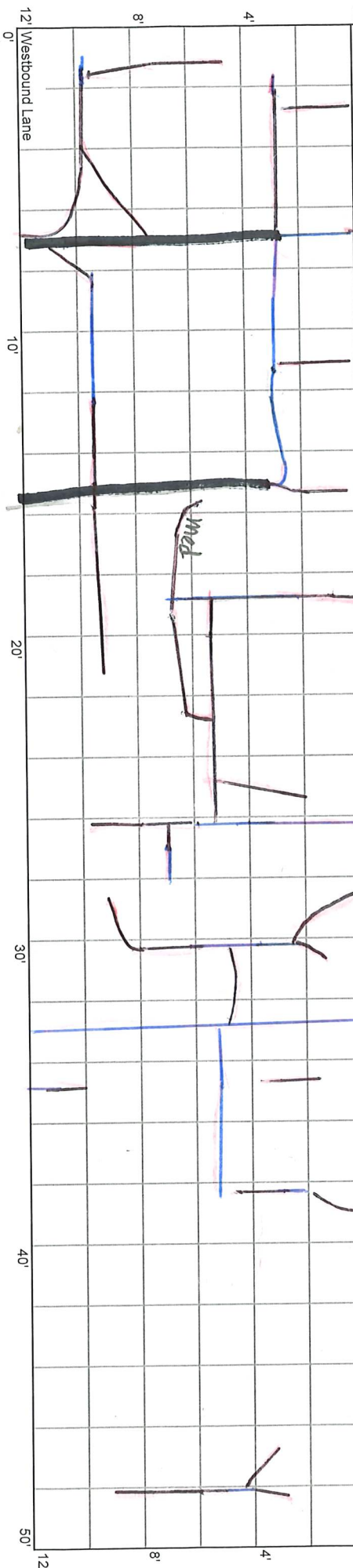
12' Eastbound Lane

12'

0' 10' 20' 30' 40' 50'

CELLS IN WESTBOUND LANE

CL CL



\*  
M  
AF

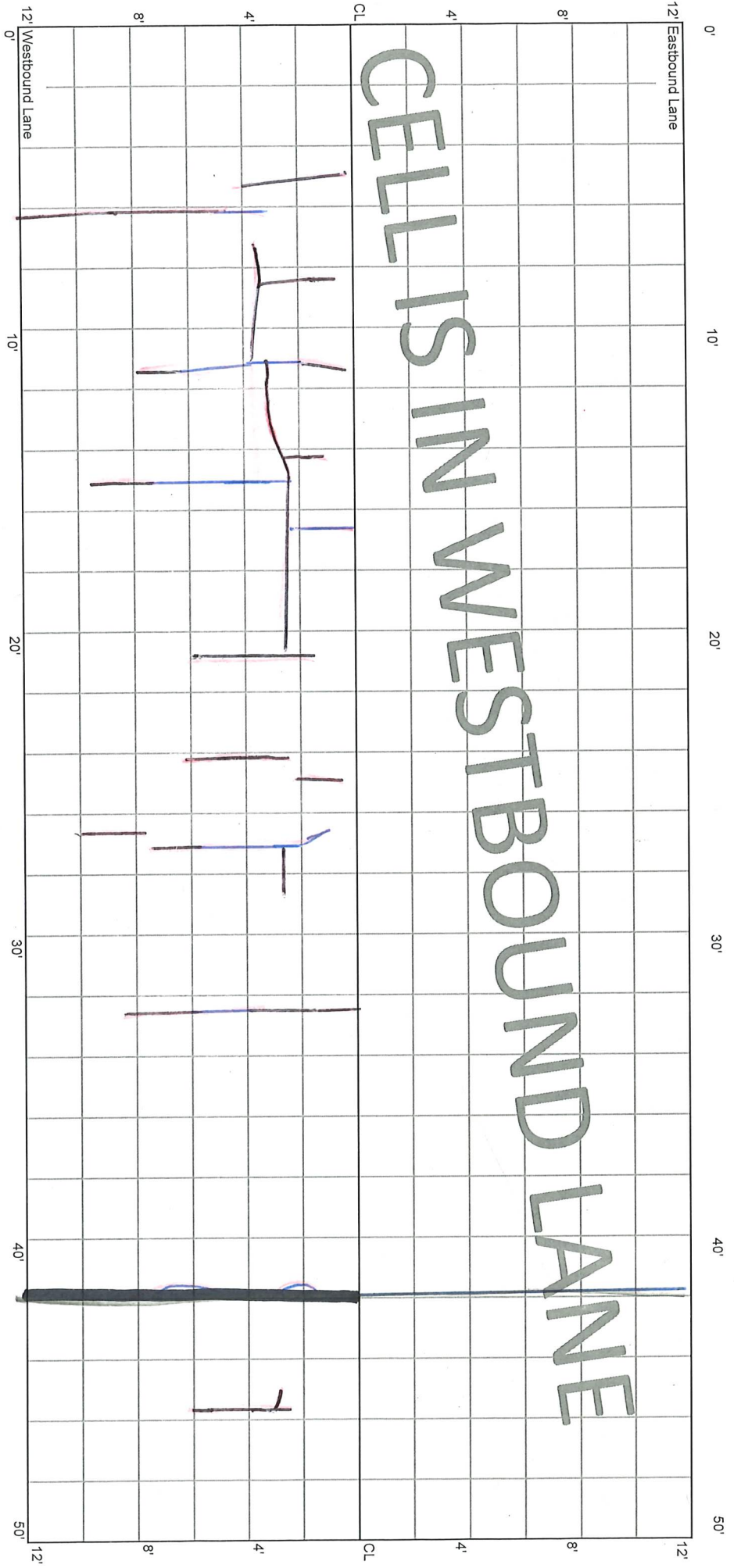
\*



CELL 7008W  
200 - 250 ft

41+50

41+00



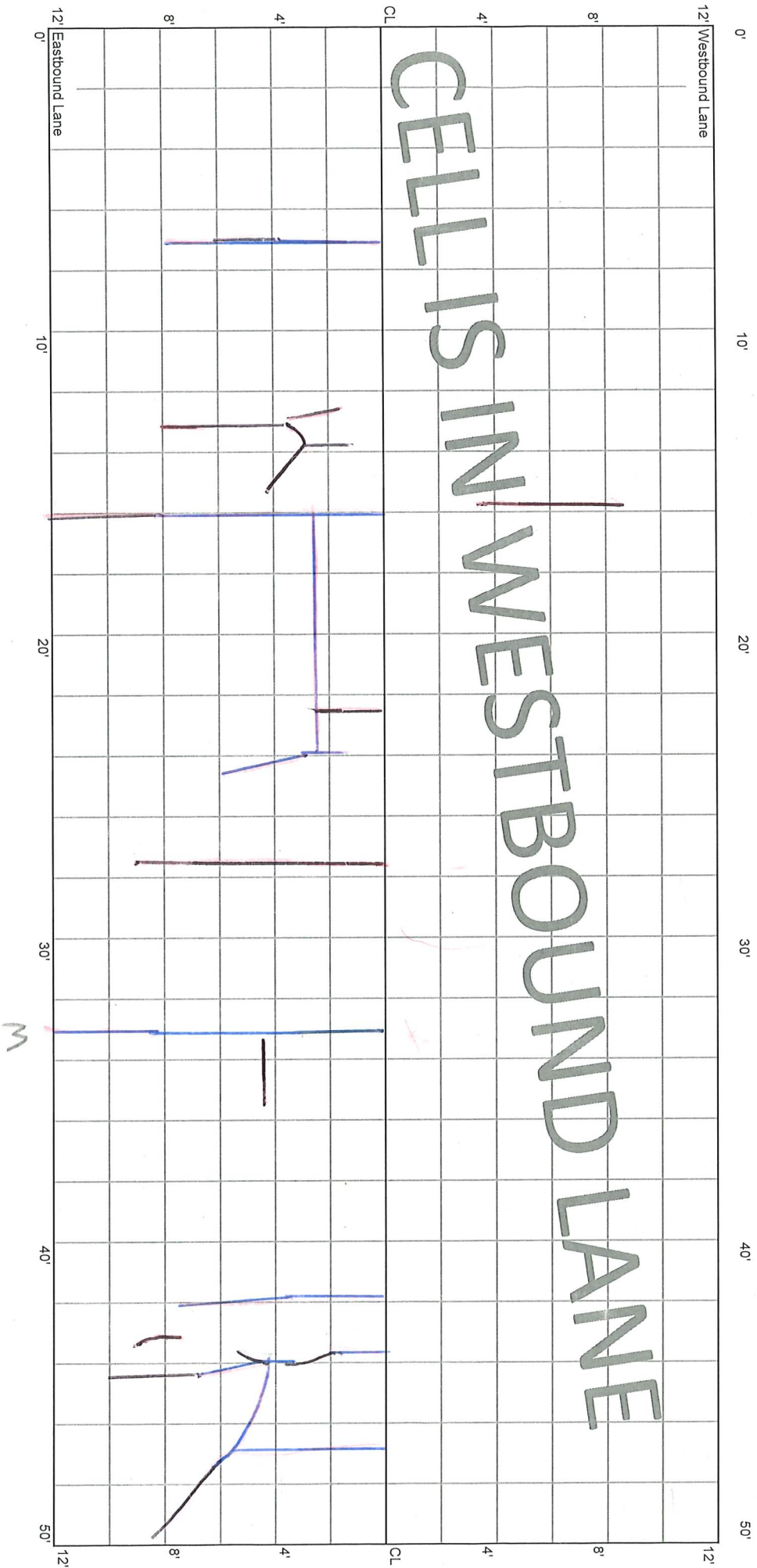
CELLS IN WESTBOUND LANE

\*  
M  
AF, SP

CELL 7008W  
250 - 300 ft

41+00

40+50

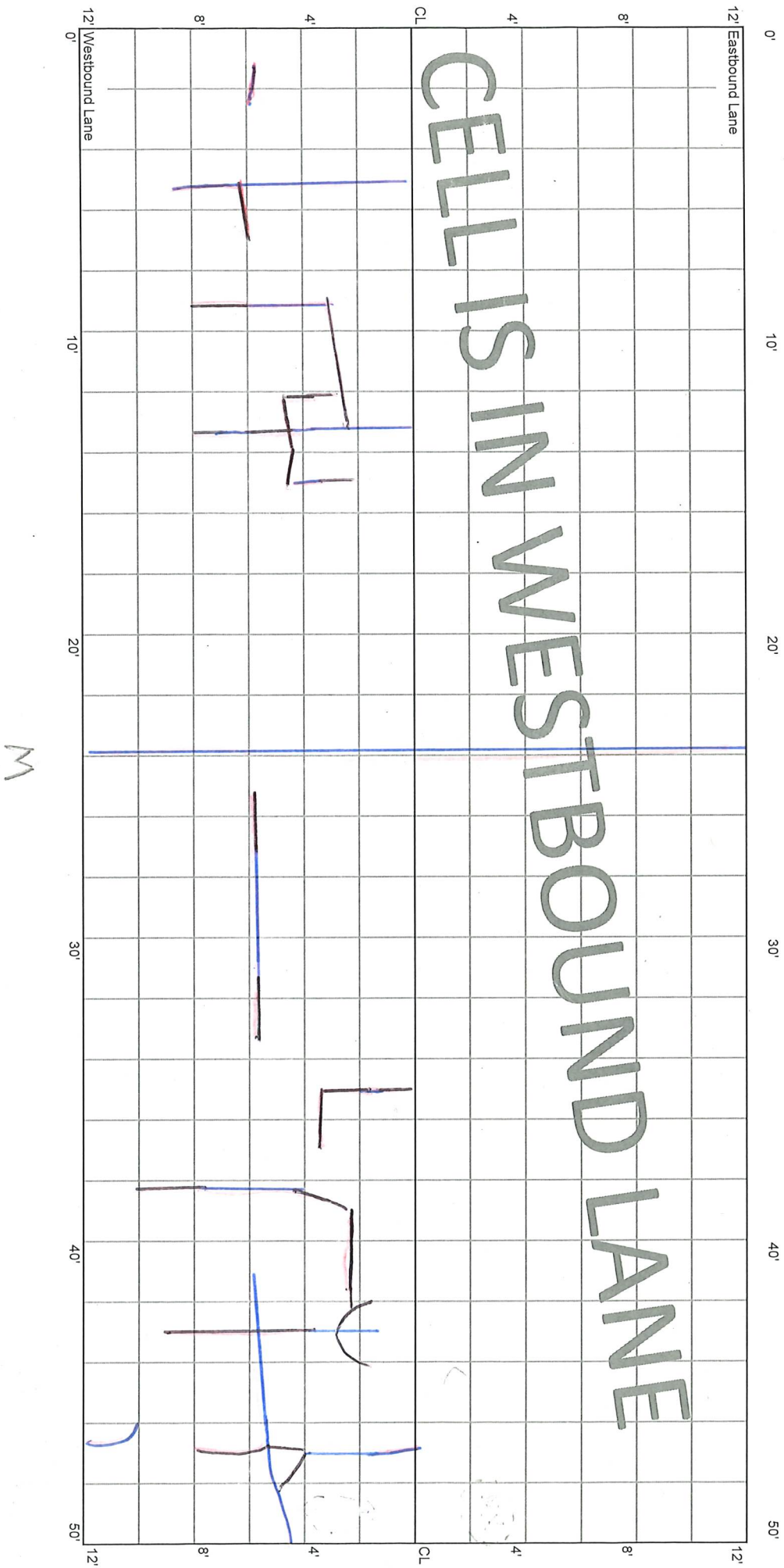


CELLS IN WESTBOUND LANE

CELL 7008W  
300 - 350 ft

40+50

40+00




12' Eastbound Lane

12' Westbound Lane

CELL 7008W  
350 - 400 ft

40+00

39+50






CELL 7008W  
400 - 450 ft

39+50

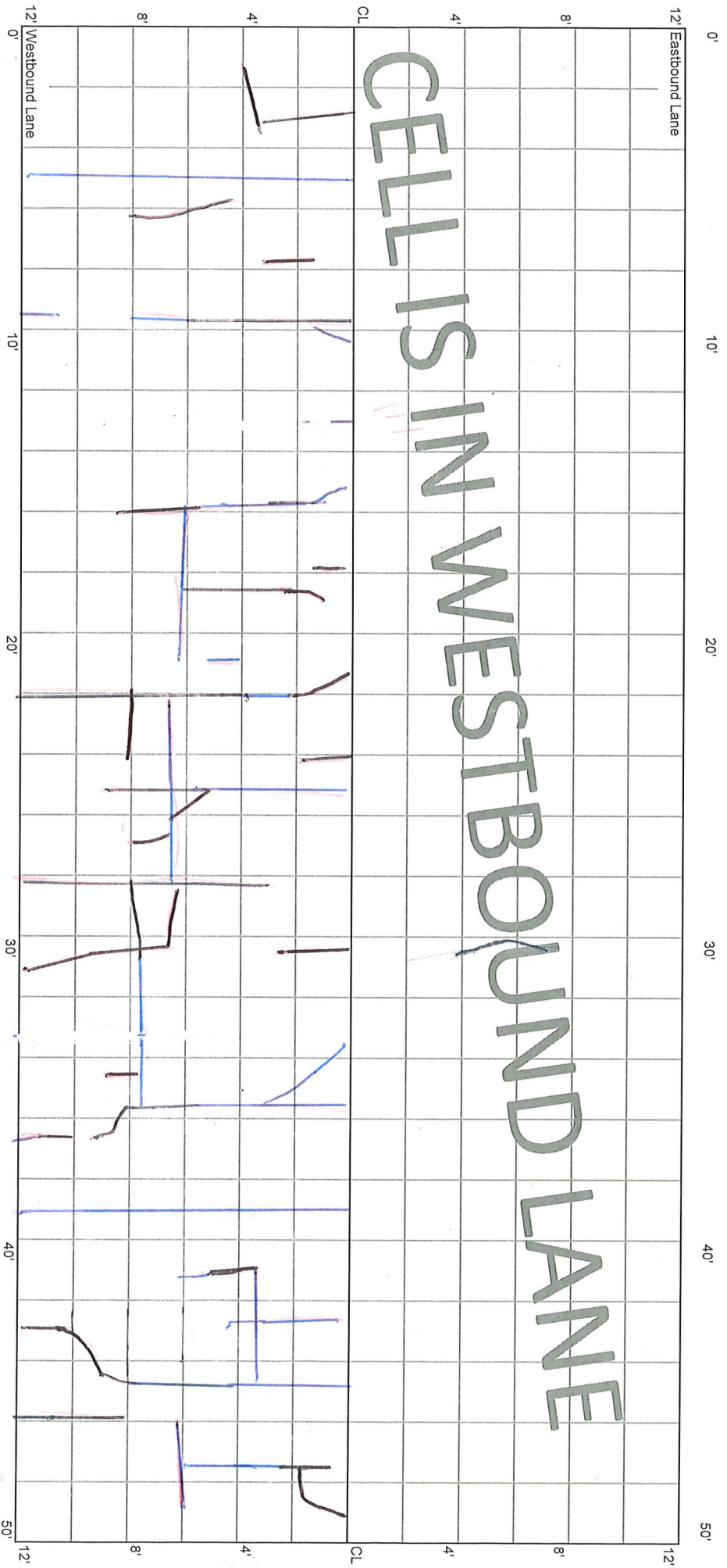
39+00



CELL 7008W  
450 - 500 ft

39+00

38+50




CELL 7008W  
500 - 550 ft

38+50

38+25

38+00



12' Eastbound Lane

12' Westbound Lane

CL

CL