

5.28.20 E.T.

10.14.20 1.3.22

1.4.21 8.30.22

File 70TH ST 1.20.23

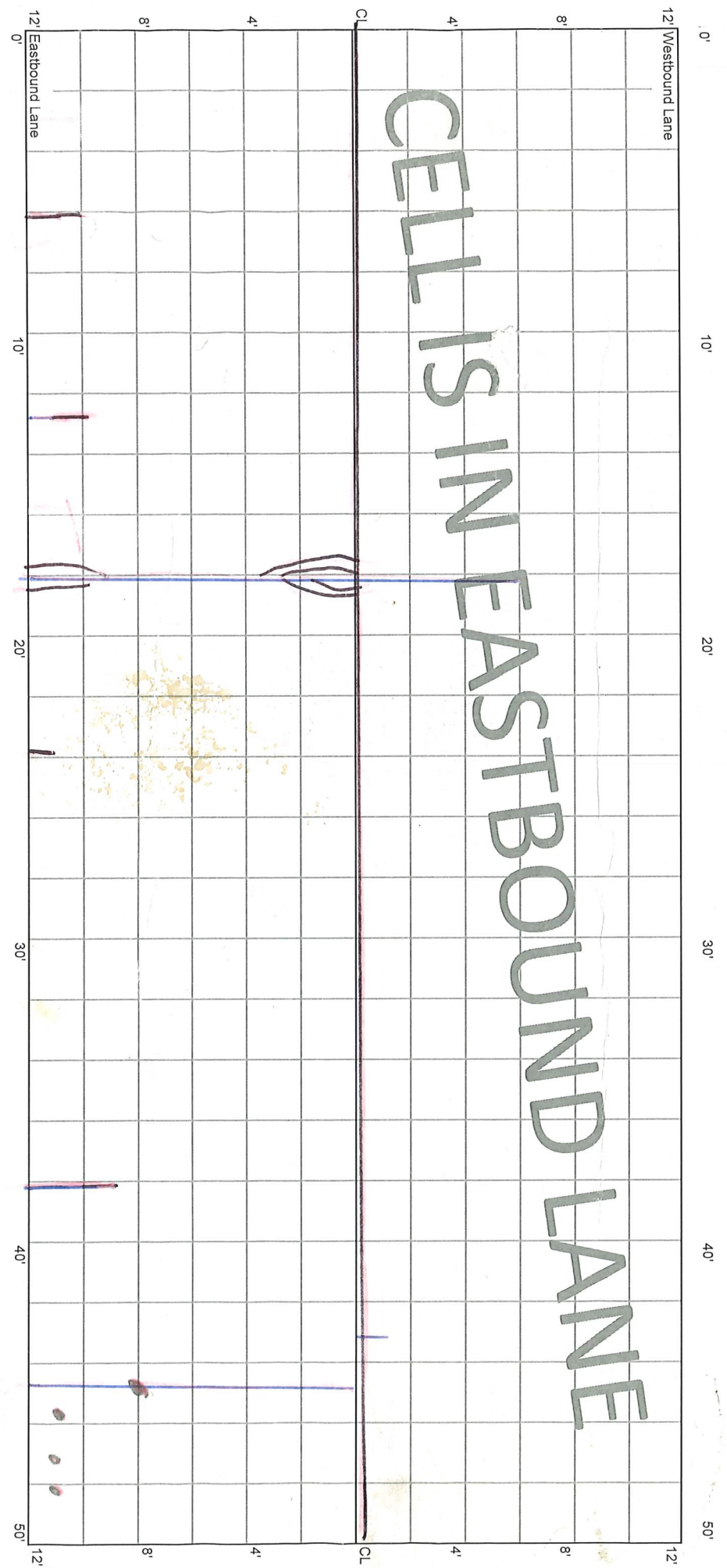
8.5.21 8.9.23

CELL 7002E  
0 - 50 ft

5+50

6+00

CELLS IN EASTBOUND LANE



\* Rout & Seal

M-mult.

3'


M-mult.

2008 - Stones in Surlak

CELL 7002E  
50 - 100 ft

6+00

6+50




Jan '23 - CL T+ cupped due to frost

CELL 7002E  
100 - 150 ft

6+50

7+00

CELLS IN EASTBOUND LANE



M

M

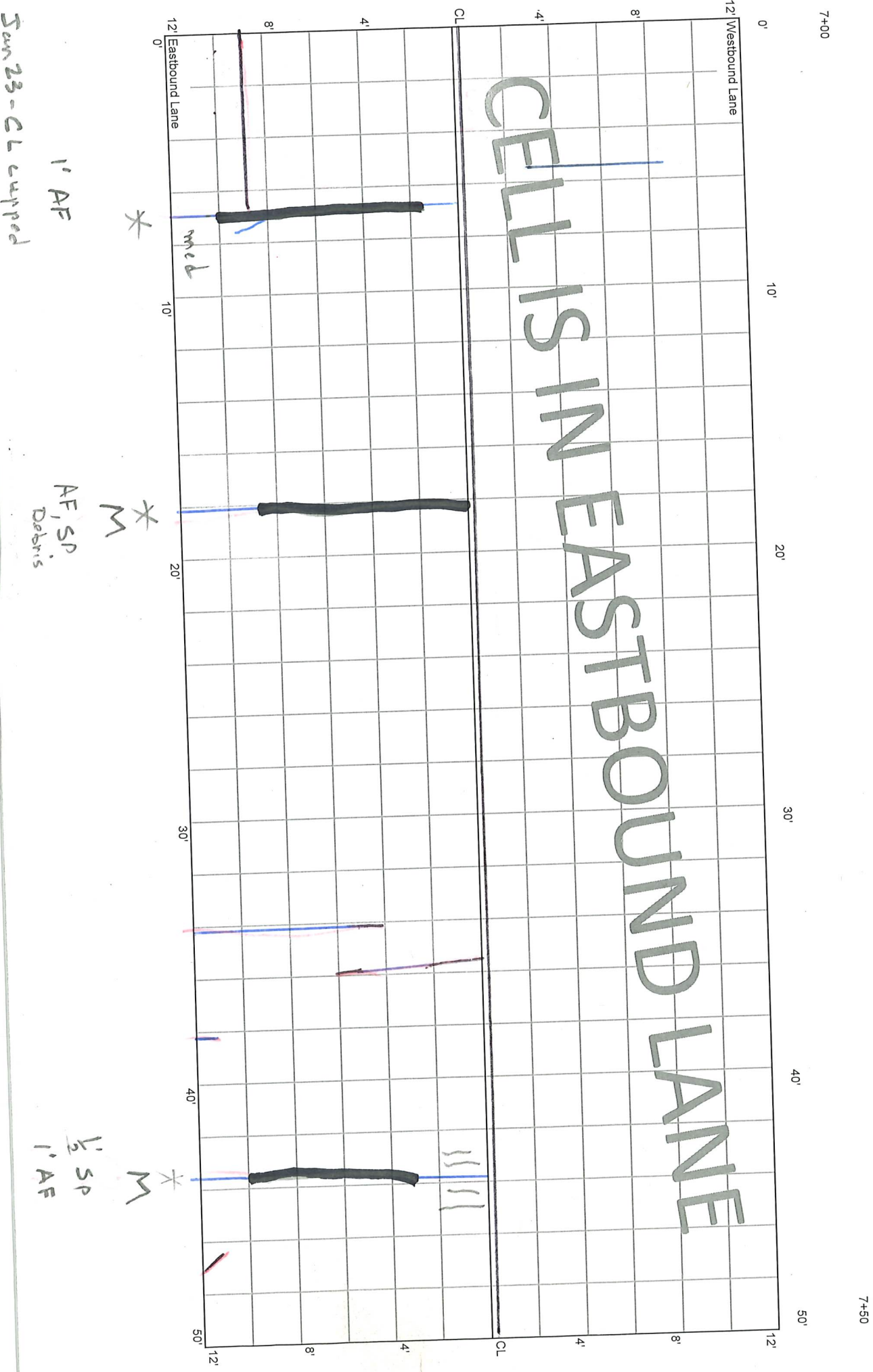
\*H

1' AP  
Debris

San 23 - CL Cupped

CELL 7002E  
150 - 200 ft

CELLS IN EASTBOUND LANE



Scan 23 - CL capped

7+00

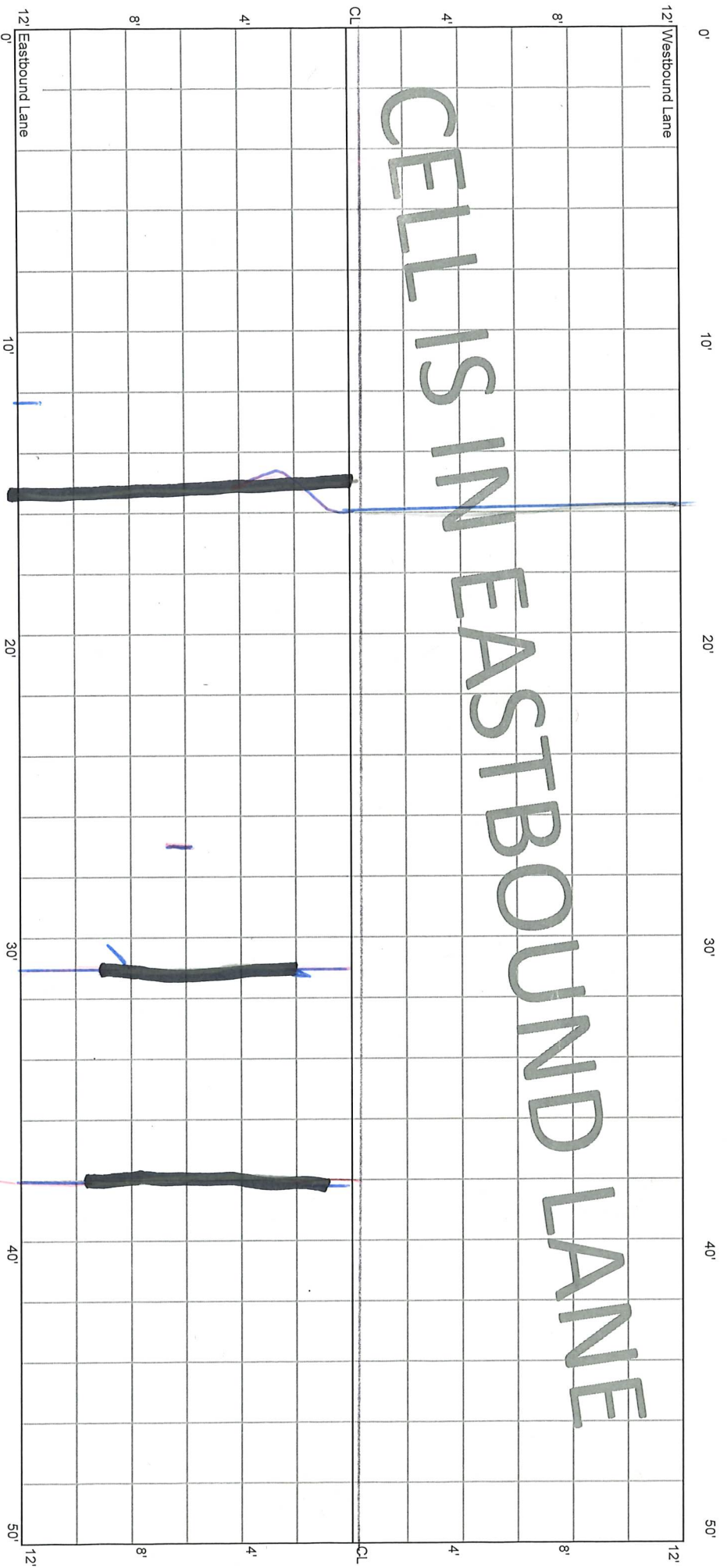
7+50

CELL 7002E  
200 - 250 ft

7+50

8+00

CELL IS IN EASTBOUND LANE



Jan '23 - CL cropped

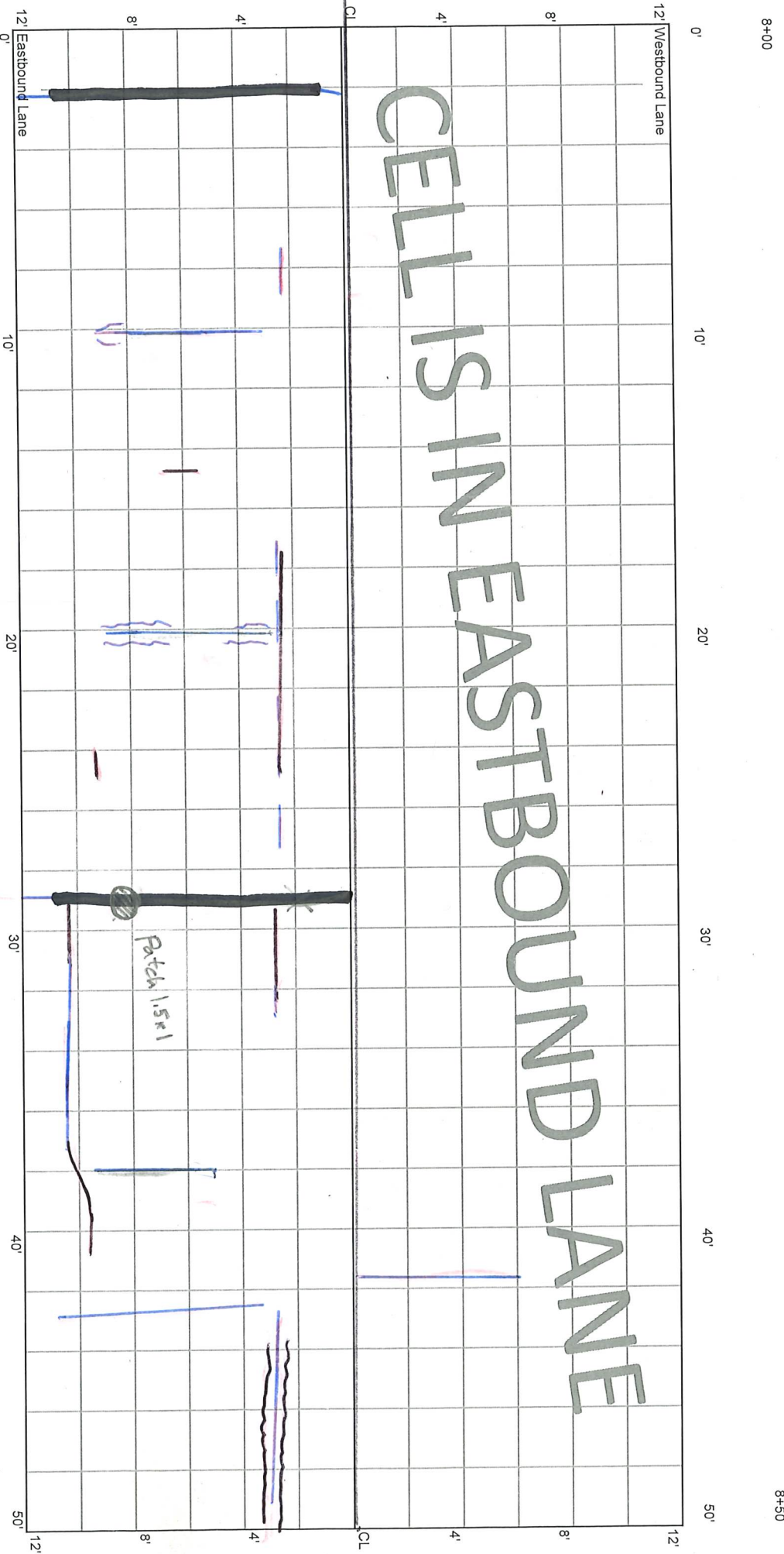
\* M  
AF, SP

\* M

\* M  
SP

CELL 7002E  
250 - 300 ft

CELLS IN EASTBOUND LANE



12' \*  
1/2' SP

(Jan '23 - CL cupped)

M

AF, SP  
lost seal  
6" RW/P  
4" LW/P

2.5'

6'

8+00

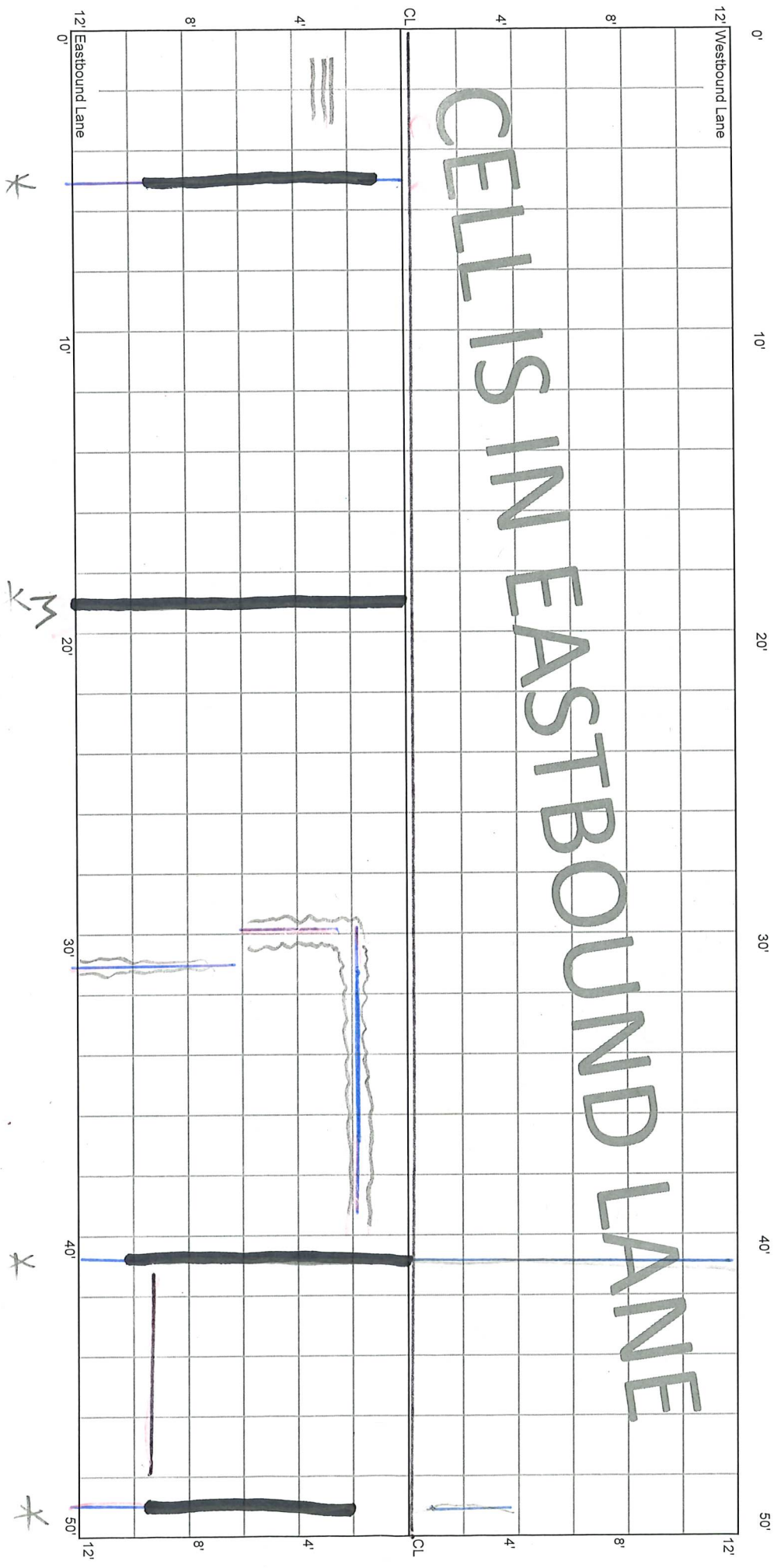
8+50

CELL 7002E  
300 - 350 ft

8+50

9+00

CELLS IN EASTBOUND LANE



(Jan 23 - CL capped)

SPK  
LS. 6" BWP

M

\*

M

\*

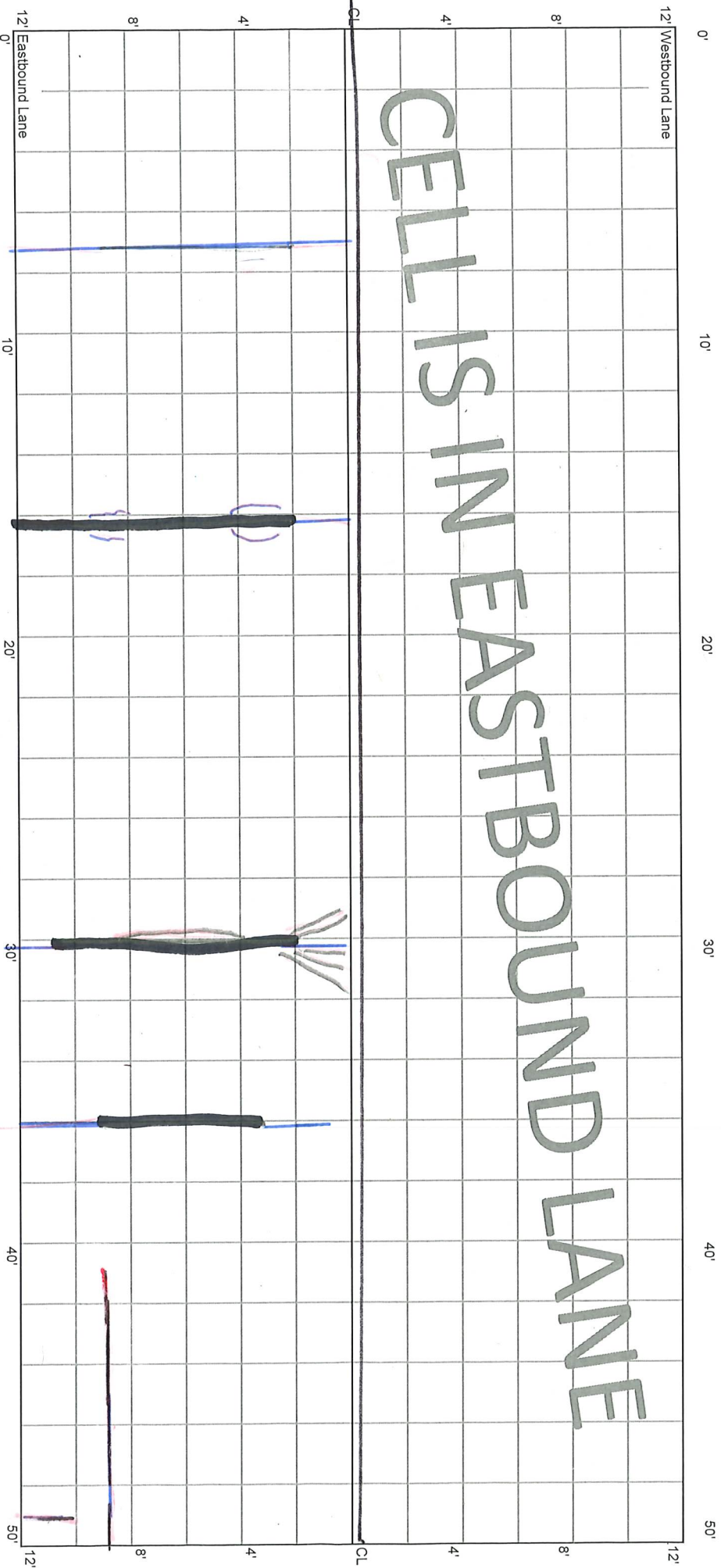
\*

CELL 7002E  
350 - 400 ft

9+00

9+50

CELLS IN EASTBOUND LANE



Jan '23 - CL cupped

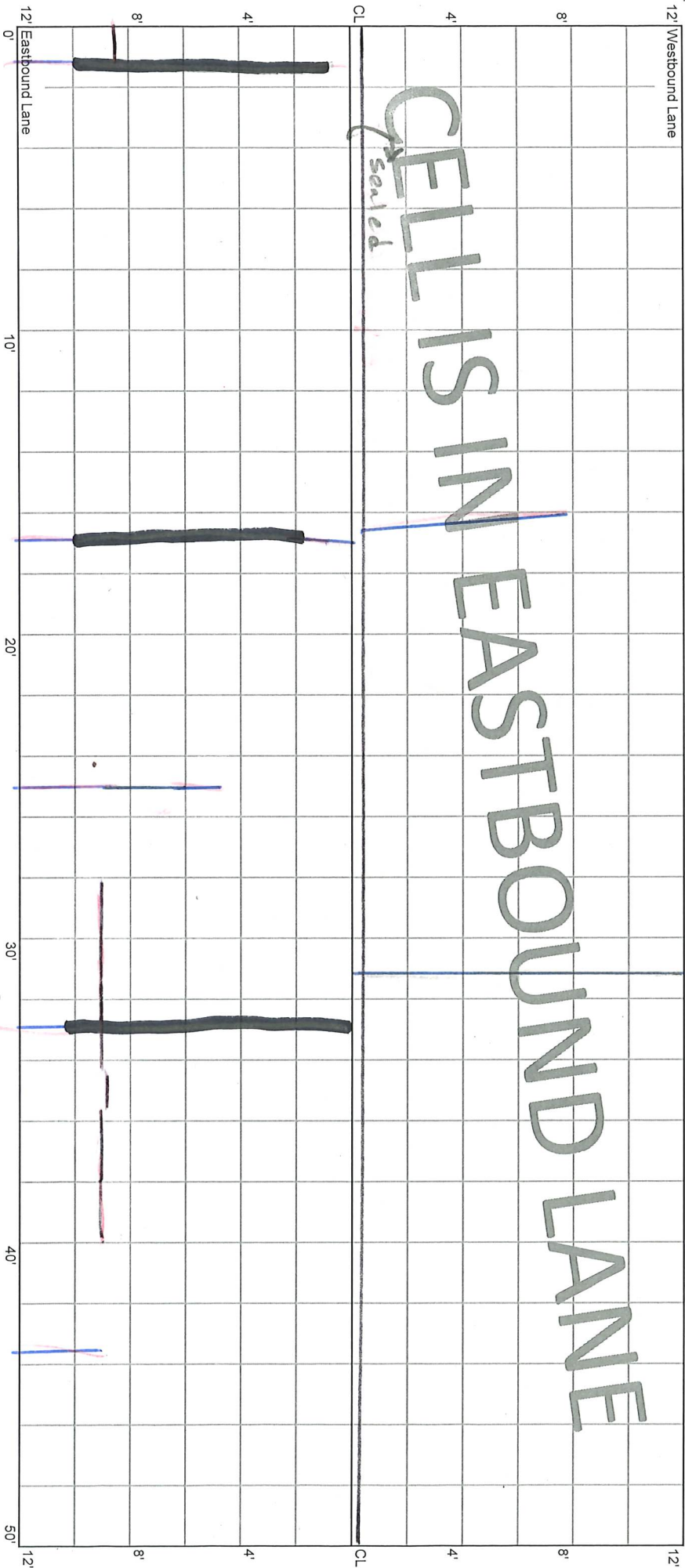


CELL 7002E  
400 - 450 ft

9+50

10+00

CELLS IN EASTBOUND LANE



\* M

\* M

\* M

SP 1/2'

SP 1'

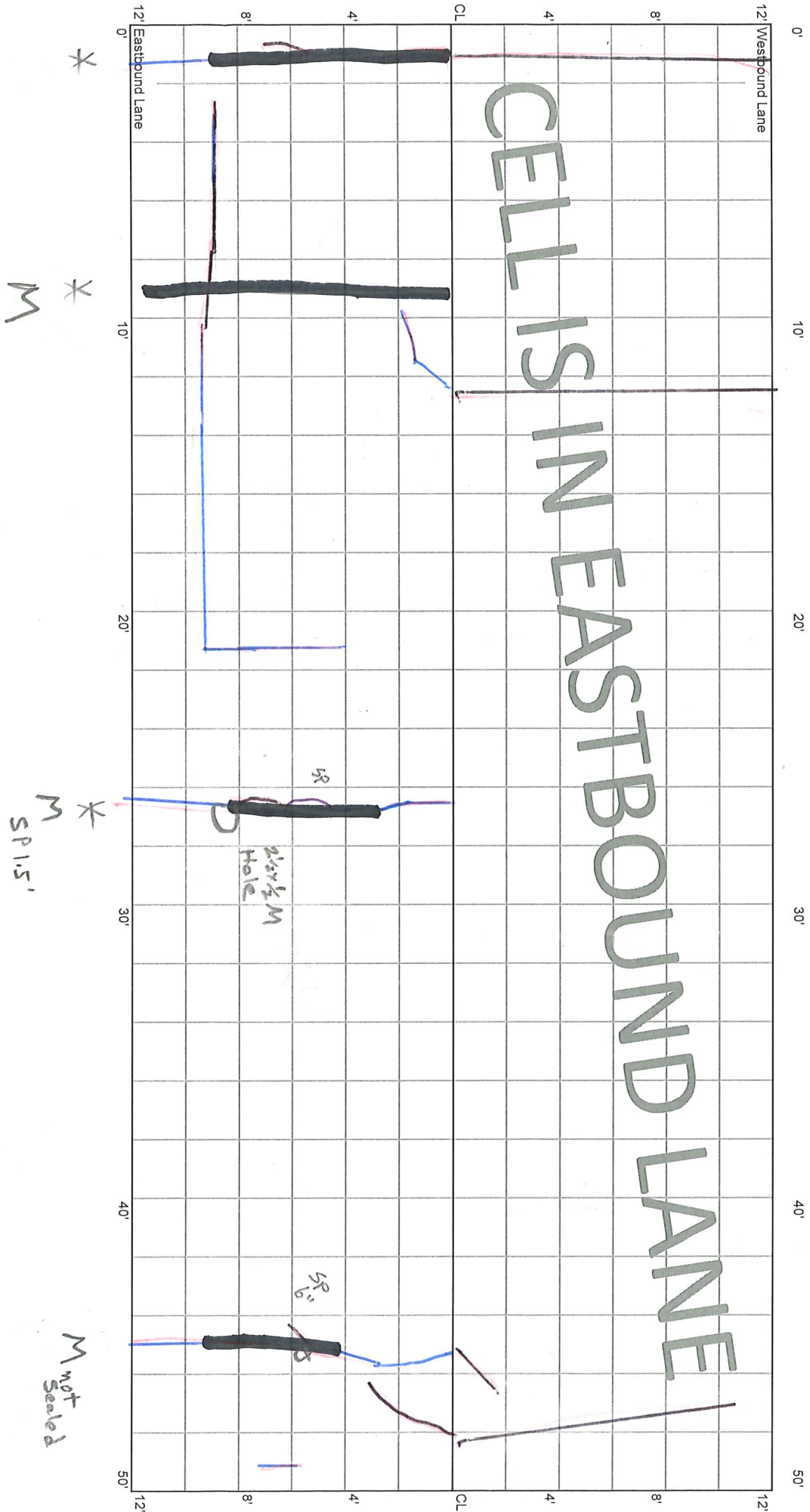
(Jan 23 - CL curbed)

CELL 7002E  
450 - 500 ft

10+00

10+50

CELL IS IN EASTBOUND LANE



X M

X M  
SP 1.5'


M Not Sealed

CELL 7002E  
500 - 550 ft

10+50

10+75

11+00



(0:2020  
CORES)