



CONSTRUCTION PROJECT LOG
Prepared by
Office of Transportation System Management
Last updated on: 10-12-2022

Control Section 8607

TRUNK HIGHWAY: MN55
COUNTY: Wright
DISTRICT: 3 (Brainerd)
LIMITS:

Wright-Hennepin County Line to JCT MN-25
Ref. Pt. 155+00.170 - 165+00.330

NOTES: CONTROL SECTION NOTES FROM SDW

Symbology:

Stick Map Legend				
Highway	State-Aid	Non State-Aid	City Limit	Bridge

DISCLAIMER: If you encounter broken hyperlinks, please fill out Data Practice Form:
<http://www.dot.state.mn.us/information/datapractices/index.html>

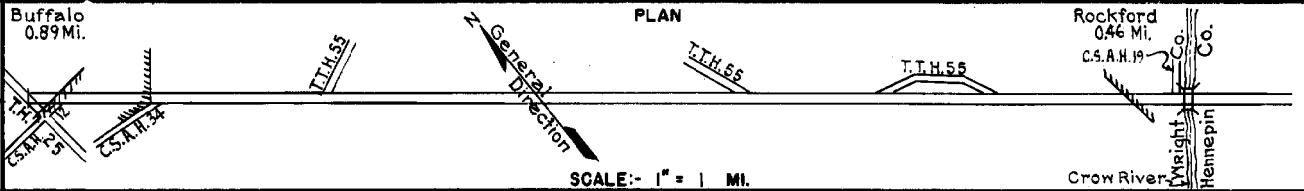


PREPARED BY
HIGHWAY PLANNING SURVEY
IN COOPERATION WITH
U. S. PUBLIC ROADS ADMINISTRATION


STATE OF MINNESOTA
DEPARTMENT OF HIGHWAYS
ROAD LIFE STUDIES
CONSTRUCTION PROJECT LOG RECORD

CONTROL SECTION 8507
TRUNK HIGHWAY 55
COUNTY Wright
DISTRICT 3B

LIMITS: Jct. T.H. 25 - W. End of Bridge (Crow River) in Rockford



YEAR BUILT	PROJECT N ^o	DESCRIPTION			CODE N ^o
		TYPE	WIDTH	THICKNESS	
		Oil Tr. Gravel	22' 1 1/2"		No Record of Constr. Added in 1934.
1939	A.F.E. 40	Grading	32'		Maint. Dept.
1939	8607-07	Gravel	24'	1 3/4"	
1939	8607-03	Mono Culverts			W106, W46 & W46.
1939	8607-05	Mono Culvert			W46.
1939	8607-04	Grading	36/40		
1939	8607-06	Gravel	36/60	3/4"	
1939	8607-01	Seeding			Maint. Dept.
C	1940 A.F.E. 52	Bit. Surf. Treat.	24'	3/4"	Maint. Dept.
C	1940 8607-09	Bit. Surf. Treat. Stab. Grav. Base	26/60	3/4" 5 1/2"	
M	1940 A.F.E. 31	Spot Treat. Bit. Surf. Repair			Oil 3794 Gal./Mi. Grav. 163 C.Y./Mi. Maint. Dept.
M	1941 A.F.E. 17	Spot Treat. Bit. Surf. Repair			SG 4,1205 Gal./Mi. Grav. 122 C.Y./Mi. Maint. Dept.
M	1941 A.F.E. 44	Fog Seal	26'		Maint. Dept.
M	1942 A.F.E. 4	Spot Treat. Bit. Surf. Repair			RF 6 & SG 3b, 60386/M. Grav. 203 C.Y./Mi. Maint. Dept.
M	1942 A.F.E. 5	Bit. Seal Coat	28'		RC 4, 3281 Gal./Mi. Sand 73 C.Y./Mi. Maint. Dept.
C	1943 8607-13	Stab. Grav. Base Mixed Bit	60'	6" 1"	



YEARS FROM TO	TOTAL MILES	UNINCORPORATED		INCORPORATED		RURAL		URBAN	
		RDWY. MI.	BR. MI.	RDWY. MI.	BR. MI.	RDWY. MI.	BR. MI.	RDWY. MI.	BR. MI.
1934 1938	9.99	9.38	0.00	0.61	0.00	9.99	0.00	0.00	0.00
1939 1942	9.32	8.68	0.00	0.64	0.00	9.32	0.00	0.00	0.00
1943 1946	9.14	8.68	0.00	0.46	0.00	9.14	0.00	0.00	0.00
1947 1958	10.14	9.25	0.00	0.89	0.00	9.71	0.00	0.43	0.00
1959 1967	10.14	8.90	0.00	1.24	0.00	9.36	0.00	0.78	0.00
1968	10.14	8.79	0.00	1.35	0.00	9.25	0.00	0.89	0.00

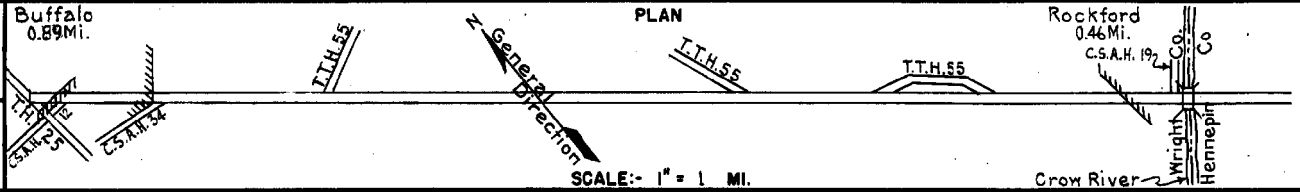
REMARKS: Layout is to scale as of 1943

PREPARED BY
HIGHWAY PLANNING SURVEY
IN COOPERATION WITH
U. S. PUBLIC ROADS ADMINISTRATION


STATE OF MINNESOTA
DEPARTMENT OF HIGHWAYS
ROAD LIFE STUDIES
CONSTRUCTION PROJECT LOG RECORD

CONTROL SECTION 8607
TRUNK HIGHWAY 55
COUNTY Wright
DISTRICT 3B

LIMITS: Jct. T.H. 25 - Y. End of Bridge (Crow River) in Rockford



YEAR BUILT	PROJECT N ^o	DESCRIPTION			CODE N ^o
		TYPE	WIDTH	THICKNESS	
M 1943	A.F.E. 4	Spot Treat. Bit. Surf. Repair	26'		1
M 1944	A.F.E. 4	Spot Treat. Bit. Surf. Repair	26'		2
M 1945	A.F.E. 4	Spot Treat. Bit. Surf. Repair	26'		3
M 1946	A.F.E. 4	Spot Treat. Bit. Surf. Repair	24'		4
M 1947	A.F.E. 4	Spot Treat. Bit. Surf. Repair	24'		5
C 1947	A.F.E. 24	Bit. Resurfacing Mixed Bit.	24'	1" Added	6
C 1947	8607-12 8607-17 8607-18	Grading & Stab. Gravel 3 Culverts	42' 48" 36' 6"	8" 2"	7
C 1947	8607-19	Bit. Surfacing Mixed Bit.	26' 52"	1"	8
M 1948	A.F.E. 4	Spot Treat. Bit. Surf. Repair	24'		9
M 1949	A.F.E. 4	Spot Treat. Bit. Surf. Repair	24'		10
C 1949	8607-23	Install Cattle Pass			11
C 1950	8607-22	Gravel Base Mixed Bit.	32' 65" 28' 52"	8" 1"	12
M 1950	A.F.E. 4	Spot Treat. Bit. Surf. Repair Light Bit Seal	24'		13
M 1951	A.F.E. 4	Spot Treat. Bit. Surf. Repair	24'		14



YEARS FROM	TOTAL TO	UNINCORPORATED		INCORPORATED		RURAL		URBAN	
		RDWY. MI.	BR. MI.	RDWY. MI.	BR. MI.	RDWY. MI.	BR. MI.	RDWY. MI.	BR. MI.

REMARKS: See Sheet N^o 1
(1) Original Surface 60' wide for 0.19 mi in Rockford.

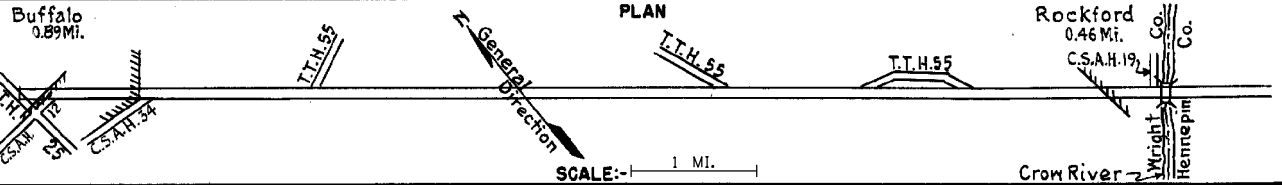
PREPARED BY
HIGHWAY PLANNING SURVEY
IN COOPERATION WITH
U.S. PUBLIC ROADS ADMINISTRATION

STATE OF MINNESOTA
DEPARTMENT OF HIGHWAYS
ROAD LIFE STUDIES
CONSTRUCTION PROJECT LOG RECORD


CONTROL SECTION 8607
TRUNK HIGHWAY 55
COUNTY Wright
DISTRICT 38

LIMITS: Jct. T.H. 25 - W. End of Bridge (Crown River) in Rockford

Ref. Pt. 155+00.200 - 165+00.336



YEAR BUILT	PROJECT N°	DESCRIPTION			CODE N°
		TYPE	WIDTH	THICKNESS	
M		Spot treat			
1951	A.F.E. 4	Bit. Surf. Repair	24'		
1952	A.F.E. 17	Spot Bit. Stab. Base			
C		Bit. Stab. Base	32'	4-6"	
1953	8607-25	Plant Mix Bit.	24'	3"	
C		Grading	34'		
1954	8607-27	Gravel Base	34'	6"	
	A.F.E. 605 (2)	Mixed Bit. (Base)	26'	1"	
C		Plant Mix Bit.	24'	3"	
1955	8607-28	Plant Mix Bit.	24'	3"	
M		Bit. Seal Coat	25'		
1959	A.F.E. 605	Bit. Seal Coat	25'		
M		Light Bit. Seal	25'		
1964	C	Light Bit. Seal	25'		
C		Pl. Mix. Bit.	24'	1 1/2"	
1969	8607-33	Gravel Shoulders	12'	Var	
C		TURN LANES AND AUXILIARY LANES	13'	3"	
1971	8607-35	TURN LANES AND AUXILIARY LANES	13'	3"	
C		Bit. Surfacing	24'	2 1/2"	
1983	8607-39	Bit. Shoulders	6.5'	1 1/2"	
		Turn & By-Pass Lanes	12'	1 1/2"	
C		Grading	9'		
1987	8607-42	Bit. Surfacing	Var	1"	
C		Bit. Milling	24'	1 1/2"	
2000	8607-48	Bit. Overlay	24'	1 1/2"	
S		Grading	Var		
2004	8607-44	Bit. Surfacing	26'	6"	
S		Microsurfacing			
2005	8823-66	Microsurfacing			
S		Grading			
2008	8607-53	Bit. Surfacing			



YEARS FROM	TOTAL MILES TO	UNINCORPORATED		INCORPORATED		RURAL		URBAN	
		RDWY. MI.	BR. MI.	RDWY. MI.	BR. MI.	RDWY. MI.	BR. MI.	RDWY. MI.	BR. MI.

REMARKS: See Sheet No. 1
(2) Light Bit. Seal (9757 Gal. of MC-2 & 364 C.Y. of Agg.)

