



**Map of CS# LIMITS:**

0 1/2 1 2  
Mile

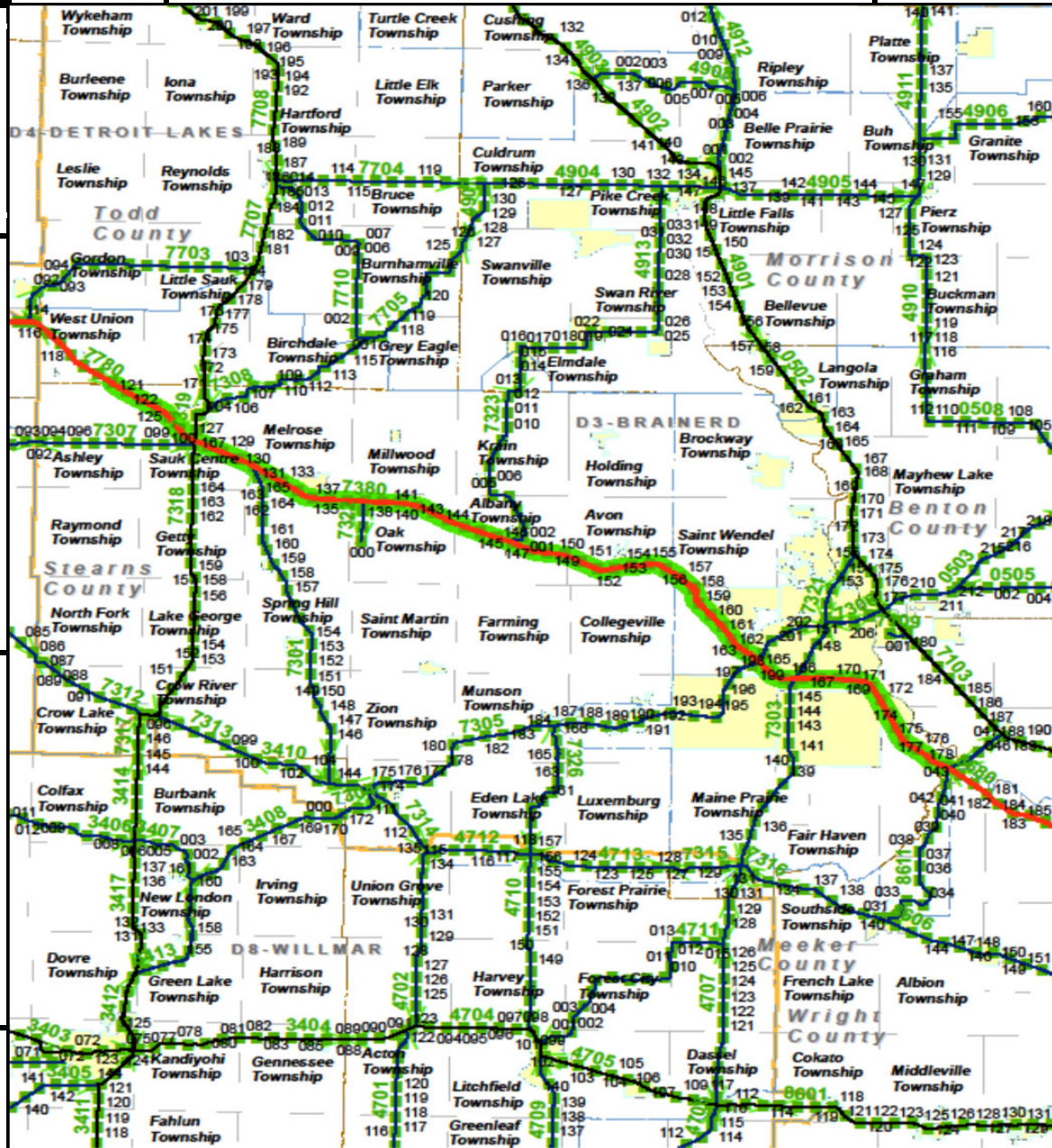
**CONSTRUCTION PROJECT LOG**  
Prepared by  
**Office of Transportation System Management**  
Last updated on: 10-7-2022

**Control Section** 7380  
**TRUNK HIGHWAY:** 194  
**COUNTY:** Stearns  
**DISTRICT:** 3 (Brainerd)  
**LIMITS:**  
Stearns-Wright County Line to Todd-Stearns County Line  
Ref. Pt. 121+00.105 - 178+00.163  
**NOTES:** CONTROL SECTION NOTES FROM SDW

**Symbology:**

Stick Map Legend				
Highway	State-Aid	Non State-Aid	City Limit	Bridge
			■	◆

**DISCLAIMER:** If you encounter broken hyperlinks, please fill out Data Practice Form:  
<http://www.dot.state.mn.us/information/datapractices/index.html>

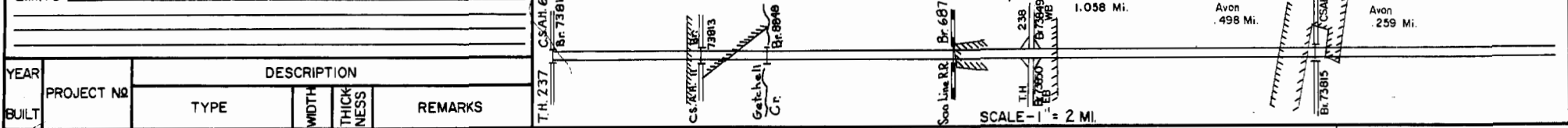


PREPARED BY  
TRAFFIC AND PLANNING DIVISION  
IN COOPERATION WITH  
U.S. DEPARTMENT OF COMMERCE  
BUREAU OF PUBLIC ROADS


STATE OF MINNESOTA  
DEPARTMENT OF HIGHWAYS  
ROAD LIFE STUDIES  
CONSTRUCTION PROJECT LOG RECORD

CONTROL SECTION 7380B  
TRUNK HIGHWAY 94  
COUNTY Stearns  
DISTRICT 9B

LIMITS: Jct. T.H. 237 - E. Limite Avon



YEAR BUILT	PROJECT NO	DESCRIPTION			
		TYPE	WIDTH	THICKNESS	REMARKS
1968	7380-21	Grading, Base Asphaltic Conc. Surf. Bituminous Shldr.	20' 24"		New W.B. Rdwy & Generally resurf. E.B. Rdwy
1968	7380-21	Br. 73813 Br. 8848			193' P.P.G. - U.P. C(11-14-11)12 O.H. Built in 1956 Ext in 1968
1976	7380-29	Grading, Base Asph. Conc. Surf. Bit. Shoulders	2-24'		PART OF RDWAY TRANSP. IN FROM C.S. 7311
1976	7380-29	BR 73850 BR 73849			190' PPG - O.H. 190' PPG - O.H.
1976	7380-30	Grading, Base Pl. Mix Bit Surf. Bit. Shldr. Br. 73815	2-24'	1 1/2"	THIS PORTION TRANSP. IN FROM C.S. 7311 268' PPG - U.P.
1977	7380-132	Misc. Grading Bit. Surfacing Bit. Shoulders	2-24'	2 1/4"	
1977	7380-133	Misc. Grading Bit. Surfacing Bit. Shoulders	2-24'	2 1/4"	
1976	SF	CLEAN, SAW & REPAIR JOINTS IN CONC. PAV.			SEE ALSO SH AL01
1979	7380-161	Landscape Rest. Area			E.B. Big Spunk Lake W.B. Middle Spunk Lake
1980	7380-165	Erosion & Drainage Corr.			W. Albany Limits - E. Lim St. Augusta
1980	7380-167	Bituminous Surfacing Bituminous Surfacing Bituminous Shoulders	24' 24' 10'-3'		Sp. 2361 Sp. 2331 Sp. 2331
1982	7380-152	Safety Barrier Guardrail, Misc. Grading Culvert Extensions			Contract 18417
1984	7380-178	Bit. Milling Bit. Surfacing	2-24'	3 1/2"	
1984	7380-177	Br. Repair & Overlay	44'-9'	2 3/4"	Br. 73815 Br. 73849 Br. 73850



YEARS FROM	TO	TOTAL MILES	UNINCORPORATED		INCORPORATED		RURAL		URBAN	
			RDWY. MI.	BR. MI.	RDWY. MI.	BR. MI.	RDWY. MI.	BR. MI.	RDWY. MI.	BR. MI.
1968		8.45	7.28	0.00	1.17	0.00	0.15	0.00	0.30	0.00

REMARKS: Layout is to scale as of 1968

