



CONSTRUCTION PROJECT LOG

Prepared by

Office of Transportation System Management

Last updated on: 10-7-2022

Control Section 7322

TRUNK HIGHWAY: MN237

COUNTY: Stearns

DISTRICT: 3 (Brainerd)

LIMITS:
Retired to Retired
Ref. Pt. 000+00.000 - 002+00.745

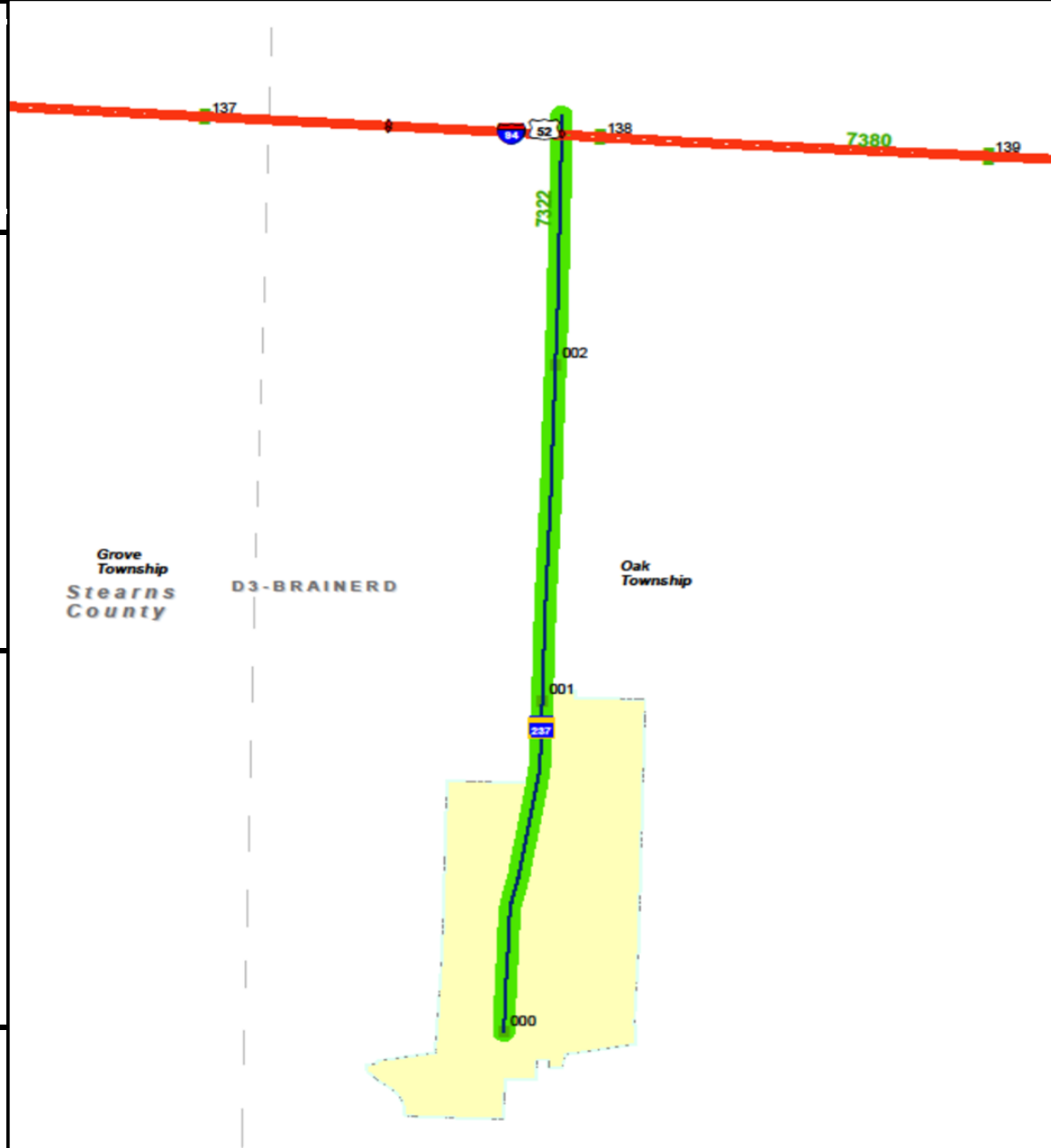
NOTES: CONTROL SECTION NOTES FROM SDW

Symbology:

Stick Map Legend				
Highway	State-Aid	Non State-Aid	City Limit	Bridge
			■ ■ ■ ■ ■ ■ ■ ■	◆

DISCLAIMER: If you encounter broken hyperlinks, please fill out Data Practice Form:

<http://www.dot.state.mn.us/information/datapractices/index.html>



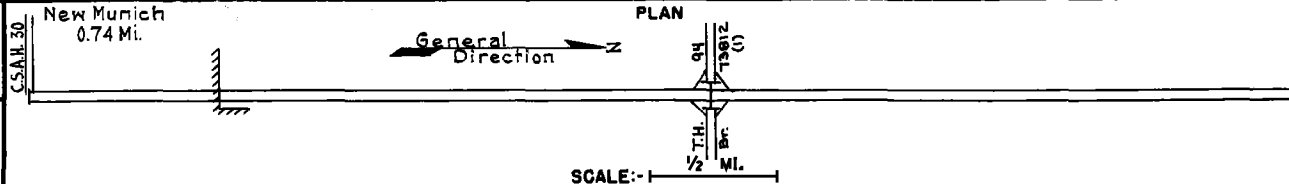
PREPARED BY
HIGHWAY PLANNING SURVEY
IN COOPERATION WITH
U.S. PUBLIC ROADS ADMINISTRATION

STATE OF MINNESOTA
DEPARTMENT OF HIGHWAYS
ROAD LIFE STUDIES
CONSTRUCTION PROJECT LOG RECORD


CONTROL SECTION 7322
TRUNK HIGHWAY 257
COUNTY Stearns
DISTRICT 3B

LIMITS: S. Jct. C.S. R.H. 30 in New Munich - Jct. T.H. 52

Ref. Pt. 000+00.000 - 002+00.754



YEAR BUILT	PROJECT N°	DESCRIPTION			CODE N°
		TYPE	WIDTH	THICKNESS	
		Gravel	30'		No Record of Const. Added in 1949
		Mixed Bit.	20 1/2"		No Record of Const. Added in 1949
C		Bit. Resurfacing			SC4, 28420 Gal.
1951	A.F.E. 18	Mixed Bit.	24 1/2"	1" added	Agg. 1863 C.Y.
M		Bit. Fog Seal	24'		RC-2&MC1, 6028 Gal.
1954	A.F.E. 605	Light Bit. Seal	24'		Agg. 173 C.Y.
M		Bit. Fog Seal	25'		RC-2&RC-3, 4337 Gal.
1959	A.F.E. 605	Bit. Seal Coat	25'		Agg. 195 C.Y.
M		Spot Base Repair			Plant Mix 340 Tons
1960		Bit. Surf.	24'		
M		Light Bit. Seal			RS-2K, 4802 Gal.
1964	C	Light Bit. Seal			Agg. 190 C.Y.
C		Grade Base			
1964	1380-21	Pl. Mix Bit. Surf.	24' 2"		
	ET-094-2447134	Gravel Shldrs.	8'		
C		Pl. Mix Bit. Surf.	24' 1 1/2"		Grade, Base & Pl. Mix Bit. from M.I. Pt. 0.26 - 0.50
		Gravel Shldrs.	4'		
R		Culvert Replacement			
1971	7322-02	Shld. Widening	1 1/2'	2 @ 4'	
1990	7322-05	Bit. Overlay	var.	1"	Spec. 2331 Spec. 2341
S		Milling	24'	var.	
2008	7322-06	Bit. Surfacing	24'	3"	Spec. 2360



YEARS		TOTAL MILES	UNINCORPORATED		INCORPORATED		RURAL		URBAN	
FROM	TO		RDWY. MI.	BR. MI.	RDWY. MI.	BR. MI.	RDWY. MI.	BR. MI.	RDWY. MI.	BR. MI.
1949	1955	3.25	2.51	0.00	0.74	0.00	3.25	0.00	0.00	0.00
1956	1973	2.67	1.93	0.00	0.74	0.00	2.67	0.00	0.00	0.00
1974		2.75	2.01	0.00	0.74	0.00	2.75	0.00	0.00	0.00

REMARKS: Layout is to scale as of 1949
(1) For Gr. Details See C.S. 1380-21