



CONSTRUCTION PROJECT LOG

Prepared by
Office of Transportation System Management

Last updated on: 10-7-2022

Control Section 7316

TRUNK HIGHWAY: MN55

COUNTY: Stearns

DISTRICT: 3 (Brainerd)

LIMITS:
Stearns-Wright County Line to JCT MN-15
Ref. Pt. 131+00.971 - 134+00.338

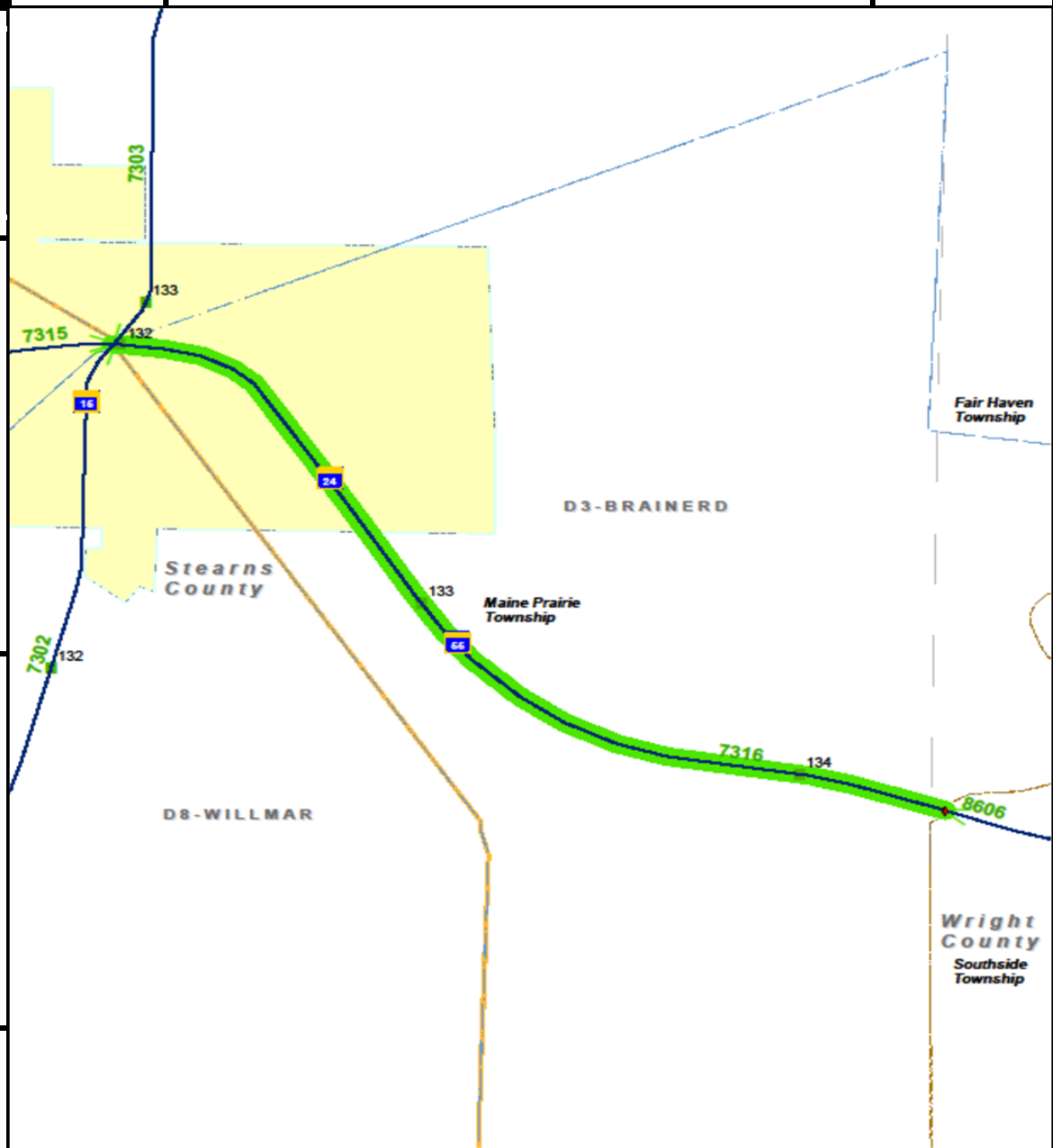
NOTES: CONTROL SECTION NOTES FROM SDW

Symbology:

Stick Map Legend				
Highway	State-Aid	Non State-Aid	City Limit	Bridge

DISCLAIMER: If you encounter broken hyperlinks, please fill out Data Practice Form:

<http://www.dot.state.mn.us/information/datapractices/index.html>



PREPARED BY
HIGHWAY PLANNING SURVEY
IN COOPERATION WITH
U. S. PUBLIC ROADS ADMINISTRATION

STATE OF MINNESOTA
DEPARTMENT OF HIGHWAYS
ROAD LIFE STUDIES
CONSTRUCTION PROJECT LOG RECORD

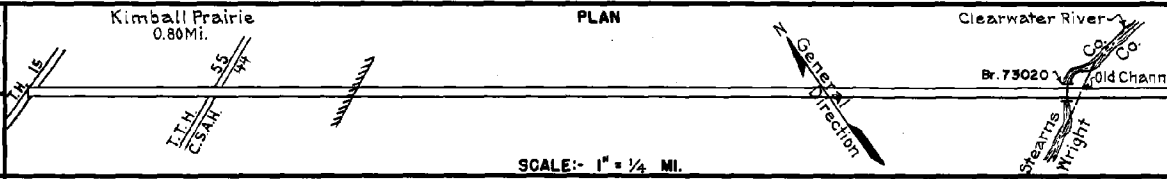
CONTROL SECTION 7316
TRUNK HIGHWAY 55
COUNTY Stearns
DISTRICT 3B

LIMITS: Jct. T.H. 15 in Kimball Prairie - E. Co. Line


Kimball Prairie
0.80 Mi.

PLAN

Clearwater River



YEAR BUILT	PROJECT N ^o	DESCRIPTION			CODE N ^o
		TYPE	WIDTH	THICKNESS	
		Earth	24'		No Record of Constr.
		Grading	32'		
1930	55-69-21-2A	Gravel Br. 4935	30'	2"	1200 C.Y./Mi. 50' L.
	(1)				
1931	55-69-21-2A	Tar Tr. Gravel	26'	1"	12912 Gal./Mi. Maint. Dept.
M					RT-6 564,7284 Gal./Mi. Agg. 386 C.Y./Mi. Maint. Dept.
1941	A.F.E. 15	Bit. Retreat			
M					RC-4 Asp. 265 Gal./Mi. Sand 71 C.Y./Mi. Maint. Dept.
1942	A.F.E. 5	Bit. Seal Coat			
C		Bit. Resurfacing			RT-4, 16722 Gal.
1946	A.F.E. 16	Mixed Bit.	24'		Agg. 920 C.Y.
M		Spot Treat.			RT-4 MGS, 9411 Gal.
1949	A.F.E. 4	Bit. Surf. Repair	24'		Agg. 441 C.Y.
		Bit. Fog Seal	24'		
	(1)				
1951	55-69-21-2A	Tar Tr. Gravel	26'	1"	12912 Gal./Mi. Maint. Dept.
M		Spot Treat.			MGS, 3330 Gal.
1950	A.F.E. 4	Bit. Surf. Repair	24'		Agg. 200 C.Y.
C		Grading	36'		Ext. W57 Cattle Pass
1953	7316-02	Subjct Sand Mat'l Salvaged Bit.	36'	12" 26'	1300 C.Y./Mi.
C		Bit. Surfacing			
1953	A.F.E. 98	Mixed Bit.	24'	1 1/2"	
C		Spot Bit. Stab. Base	34'	4'-6"	
1954	7316-04	Plant Mix Bit.	24'	2'-3" added	
C		Outlet Ramp Flume			Right of W57 Cattle Pass at Mi. Pt. 1.14
M		Light Bit. Seal	25'		RC-2, 4093 Gal. Agg. 180 C.Y.



YEARS FROM	TO	TOTAL MILES	UNINCORPORATED		INCORPORATED		RURAL		URBAN	
			RDWY. MI.	BR. MI.	RDWY. MI.	BR. MI.	RDWY. MI.	BR. MI.	RDWY. MI.	BR. MI.
1921	1929	4.70	3.20	0.00	1.50	0.00	4.70	0.00	0.00	0.00
1930	1949	2.29	1.57	0.01	0.71	0.00	2.28	0.01	0.00	0.00
1950		2.38	1.57	0.01	0.80	0.00	2.37	0.01	0.00	0.00

REMARKS: Layout is to scale as of 1930

(1) This work not done under this project number but lies within the limits of this project.

