



**CONSTRUCTION PROJECT LOG**  
Prepared by  
**Office of Transportation System Management**  
Last updated on: 10-7-2022

**Control Section** 7313

**TRUNK HIGHWAY:** MN55  
**COUNTY:** Stearns  
**DISTRICT:** 3 (Brainerd)  
**LIMITS:**

Stearns-Kandiyohi County Line to JCT US-71  
Ref. Pt. 094+00.626 - 100+00.650

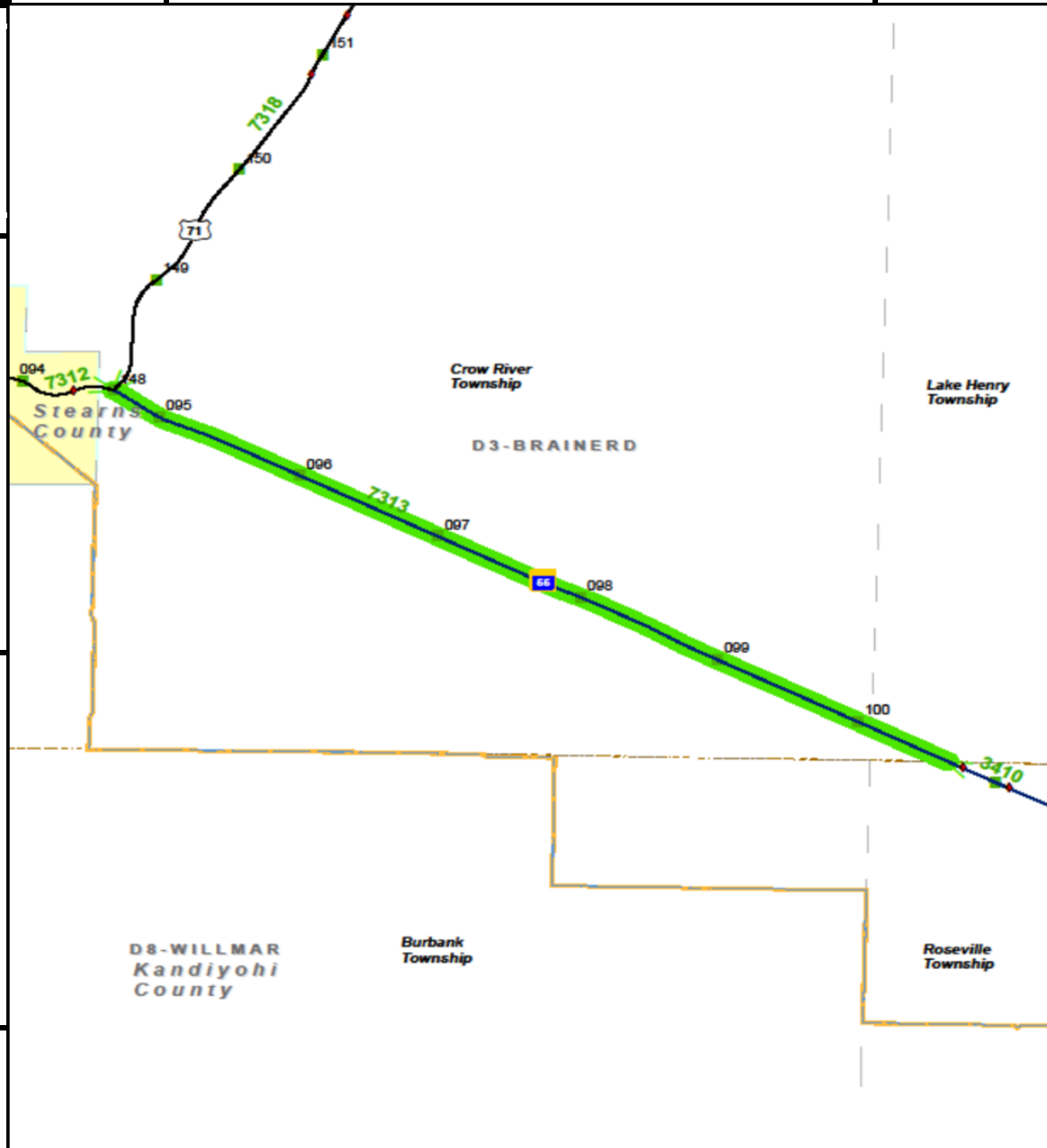
**NOTES:** CONTROL SECTION NOTES FROM SDW

**Symbology:**

Stick Map Legend				
Highway	State-Aid	Non State-Aid	City Limit	Bridge

**DISCLAIMER:** If you encounter broken hyperlinks, please fill out Data Practice Form:

<http://www.dot.state.mn.us/information/datapractices/index.html>

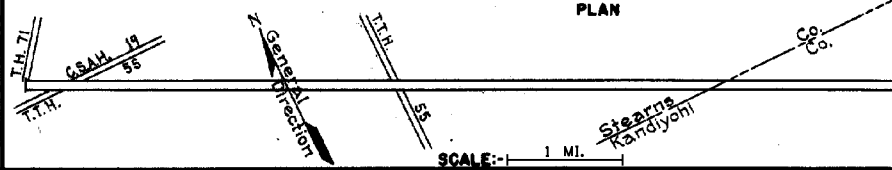


PREPARED BY  
HIGHWAY PLANNING SURVEY  
IN COOPERATION WITH  
U.S. PUBLIC ROADS ADMINISTRATION


STATE OF MINNESOTA  
DEPARTMENT OF HIGHWAYS  
ROAD LIFE STUDIES  
CONSTRUCTION PROJECT LOG RECORD

CONTROL SECTION 7313  
TRUNK HIGHWAY 55  
COUNTY Stearns  
DISTRICT 35

LIMITS: E. Jct. T.H. 71 - S. Co. Line



YEAR BUILT	PROJECT N <sup>o</sup>	DESCRIPTION				CODE N <sup>o</sup>
		TYPE	WIDTH	THICK-NESS	REMARKS	
		Gravel	26'	2"	No Record of Constr. Added in 1934.	
1936	55-142-24-2A	Grading	32'			
1937	55-142-24-2A	Gravel	30'	1"	750 C.Y./Mile.	
1937	55-142-24-2A	Seeding				
1938	55-142-24-2A	Mixed Bitum.	24'	1 1/4"		
M 1940	A.F.E. 12	Bit. Seal Coat			Tar 3222 Gal./Mi. Agg. 122 C.Y./Mi. Maint. Dept.	
M 1944	7313-05	Base Repair (Spots)	32'			
	7313-03	Mixed Bit. (Spots)	26'	1"		
M 1945	A.F.E. 4	Spot Treat. Bit. Surf. Repair	24'		RT-6, 1952 Gal./Mi. Grav. 84 C.Y./Mi. Maint. Div.	
C 1947	A.F.E. 19	Bit. Resurfacing Mixed Bit.	26'	1"	MC-3, 55126 Gal. Agg. 4214	
M 1949	A.F.E. 5	Bit. Seal Coat	25'		RC-3, 14948 Gal. Agg. 470 C.Y.	
M 1951	A.F.E. 4	Bit. Surf. Repair	24'		SC-4, 1063 Gal. Agg. 66 C.Y.	
M 1953	7313-07 A.F.E. 604	Spot Grav. Base Spot Treat. Bit. Surf. Repair	32'	6-12"	A.F.E. 604 consists of 899 Gal. of SC-3 & 60 C.Y. of Agg.	
M 1954	A.F.E. 604	Spot Treat. Bit. Surf. Repair	24'		Bit. 5400 Gal. Agg. 487 Tons	
M 1955	A.F.E. 604	Spot Treat. Bit. Surf. Repair	24'		MC-3, 5008 Gal. Agg. 420 Tons	



YEARS FROM	TO	TOTAL MILES	UNINCORPORATED		INCORPORATED		RURAL		URBAN	
			RDWY. MI.	RS. MI.	RDWY. MI.	RS. MI.	RDWY. MI.	RS. MI.	RDWY. MI.	RS. MI.
1934	1935	6.23	5.50	0.00	0.73	0.00	6.23	0.00	0.00	0.00
1935		6.02	6.02	0.00	0.00	0.00	6.02	0.00	0.00	0.00

REMARKS: Layout is to scale as of 1936

