



CONSTRUCTION PROJECT LOG
Prepared by
Office of Transportation System Management
Last updated on: 10-7-2022

Control Section 7312

TRUNK HIGHWAY: MN55
COUNTY: Stearns
DISTRICT: 3 (Brainerd)
LIMITS:

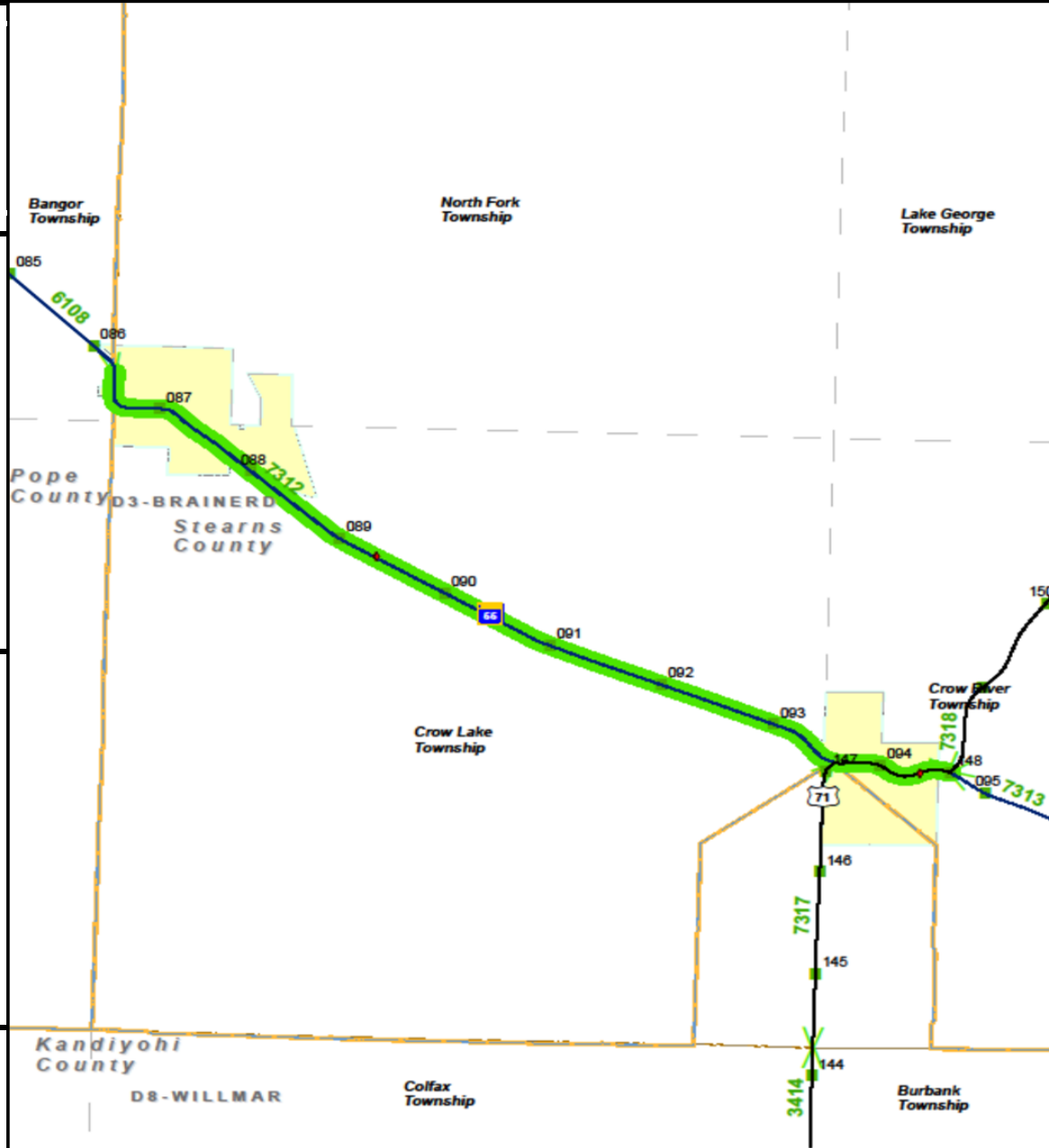
JCT US-71 to Pope-Stearns County Line
Ref. Pt. 086+00.326 - 094+00.626

NOTES: CONTROL SECTION NOTES FROM SDW

Symbology:

Stick Map Legend				
Highway	State-Aid	Non State-Aid	City Limit	Bridge
			■ ■ ■ ■ ■ ■ ■ ■	◆

DISCLAIMER: If you encounter broken hyperlinks, please fill out Data Practice Form:
<http://www.dot.state.mn.us/information/datapractices/index.html>

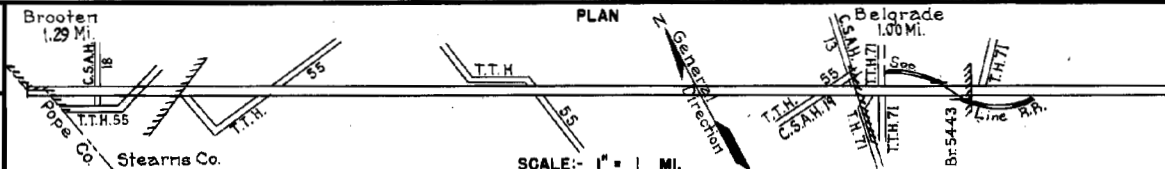


PREPARED BY
HIGHWAY PLANNING SURVEY
IN COOPERATION WITH
U.S. PUBLIC ROADS ADMINISTRATION

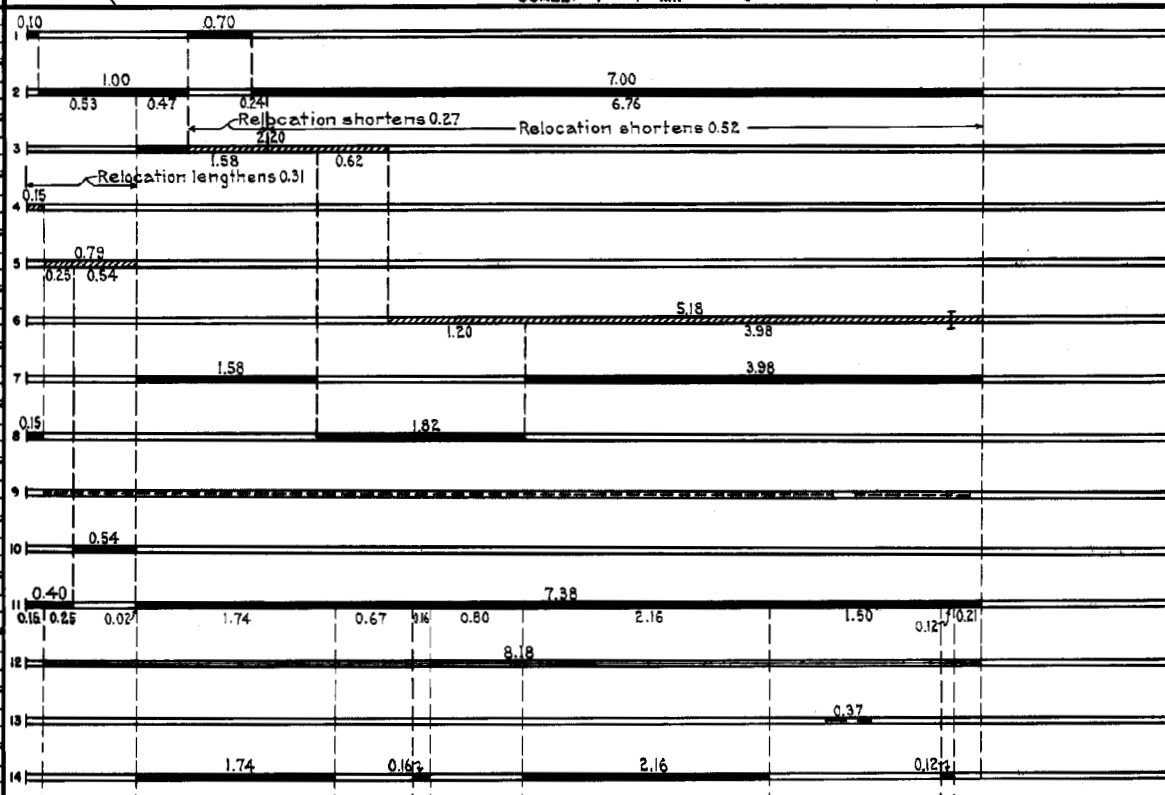
STATE OF MINNESOTA
DEPARTMENT OF HIGHWAYS
ROAD LIFE STUDIES
CONSTRUCTION PROJECT LOG RECORD

CONTROL SECTION 7312
TRUNK HIGHWAY 55
COUNTY Stearns
DISTRICT 5B

LIMITS: W. Co. Line (W. Corp. Limits of Brooten) - E. Jct. T.H. 71



YEAR BUILT	PROJECT NO.	DESCRIPTION			CODE NO.
		TYPE	WIDTH	THICKNESS	
		Earth	21' 3"		No Record of Constr.
					Added in 1934
		Gravel	26'	2"	No Record of Constr.
					Added in 1934
1935	55-142-24-3A	Grading	32'		
		Grading			
1936	55-142-23-3	Gravel	24'	2 1/2"	
(1)		Grading			
1936	55-142-24-3C	Gravel	30'	1"	600 C.Y./Mile.
	55-142-24-2				
1936	55-142-24-3B	Grading Br. 5443	32' 30'		144 C.D.G.-O.H.
	55-142-24-2				
1937	55-142-24-3A&B	Gravel	32'	1"	600-750 C.Y./Mile.
	55-142-23-3				
1937	55-142-24-3A&B	Gravel	32'	1"	
		Stab. Grav. Base	32'	4"	
	55-142-24-2B&C				
1937	55-142-24-3A,B,C	Seeding			
1938	55-142-24-3C	Mixed Bitum. Stab. Grav. Base	24' 30'	1 1/4" 3'-5"	Accumulated thick.
	610B-01				
1938	55-142-24-2 55-142-24-3A,B,C	Mixed Bitum.	24'	1 1/4"	
M					
1940	A.F.E. 11	Bit. Seal Coat			Tar 3150 Gal./Mi. Grav. 107 C.Y./Mi. Maint. Dept.
M					
1944	7312-04	Base Repair (Spots) Mixed Bit. (Spots)	32' 26'		
C					
1944	7312-06	Subgr. Corr. Grav. Liff. Grav. Base	32' 32' 26'	Var 6'-9"	



YEARS		TOTAL MILES	UNINCORPORATED		INCORPORATED		RURAL		URBAN	
FROM	TO		RDWY. MI.	BR. MI.	RDWY. MI.	BR. MI.	RDWY. MI.	BR. MI.	RDWY. MI.	BR. MI.
1934	1934	8.80	7.95	0.00	0.85	0.00	8.80	0.00	0.00	0.00
1935	1935	8.63	7.68	0.00	0.85	0.00	8.53	0.00	0.00	0.00
1936	1937	8.32	6.38	0.00	1.91	0.03	8.29	0.03	0.00	0.00
1938	1950	8.32	5.97	0.00	2.32	0.03	8.29	0.03	0.00	0.00
1961	1961	8.32	5.89	0.00	2.30	0.03	8.29	0.03	0.00	0.00
1962		8.28	5.89	0.00	2.26	0.03	8.25	0.03	0.00	0.00

REMARKS: Layout is to scale as of 1936

(1) Contract not completed until 1937

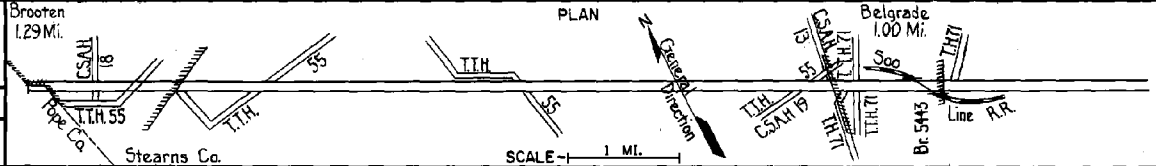
PREPARED BY
TRAFFIC AND PLANNING DIVISION
IN COOPERATION WITH
U.S. DEPARTMENT OF COMMERCE
BUREAU OF PUBLIC ROADS

STATE OF MINNESOTA
DEPARTMENT OF HIGHWAYS
ROAD LIFE STUDIES
CONSTRUCTION PROJECT LOG RECORD


CONTROL SECTION 7312
TRUNK HIGHWAY 55
COUNTY Stearns
DISTRICT 3B

LIMITS: W Co Line (W Corp Limits of Brooten) - E Jct. T.H. 71

Ref. Pt. 086+00.366 - 094+00.649



YEAR BUILT	PROJECT NO.	DESCRIPTION				REMARKS
		TYPE	WIDTH	THICKNESS		
C	7312-14	Grading Gravel Base Road Mix Bit (Base)	47 45 26	* 1 1/2"	*Variable approx 6"	
C	6108-08	Grading Gravel Base* Road Mix Bit (Base)	43 26	4 1/2" 1 1/2"	*over 12" of selected granular mat'l which is bit stab in upper 2"	
C	7312-15	Plant Mix Bit Bituminous Shoulders	24'	5"	8 right & left	
C	7312-17 (U)	Gravel Subbase & Base Bit. Base Plant Mix Bit	24'-4" 24'-4"	1" 3"	Base construction for 0.79 mi. in Brooten	
M	1965 C	Light Bit. Seal	24'		RS-1C, 1561B Gal. FA-1 Seal Coat Agg. 666 C.Y.	
M	1972 7312-18	Plant Mix Bit Overlay	24'-52"	3/8"		
C	1983 7300-05	Guardrail Improvements			2 Locations	
C	1987 7312-21	Grading Bit. Overlay	24'	1 1/2" 1"	Spec. 2331 Spec. 2341	
C	1997 7312-22	Milling Bit. Overlay	24'	Var. 1 1/2"		
M	2000 8823-15	Rout & Seal *				
M	2003 8823-48	Agg. Seal			FA-2	



YEARS		TOTAL MILES	UNINCORPORATED		INCORPORATED		RURAL		URBAN	
FROM	TO		RDWY. MI.	BR. MI.	RDWY. MI.	BR. MI.	RDWY. MI.	BR. MI.	RDWY. MI.	BR. MI.

REMARKS: See Sheet No. 1
(1) Surface from mile pt. 0.00 to 0.11 constructed under S.P. 6108-09.