



CONSTRUCTION PROJECT LOG

Prepared by
Office of Transportation System Management

Last updated on: 10-7-2022

Control Section 7308

TRUNK HIGHWAY: MN28

COUNTY: Stearns

DISTRICT: 3 (Brainerd)

LIMITS:
Stearns-Todd County Line to JCT US-71
Ref. Pt. 104+00.713 - 109+00.030

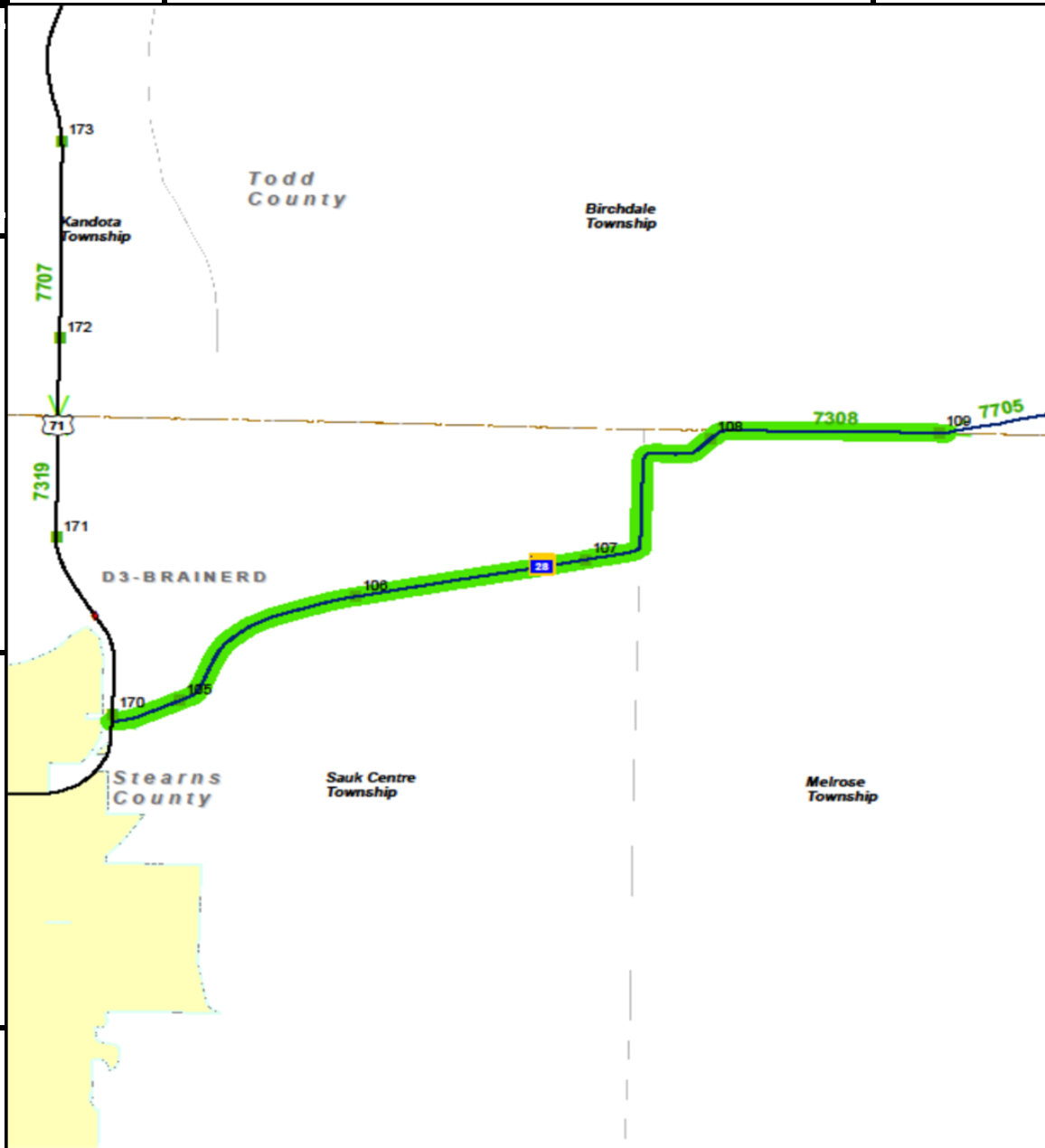
NOTES: CONTROL SECTION NOTES FROM SDW

Symbology:

| Stick Map Legend | | | | |
|------------------|-----------|---------------|-----------------|--------|
| Highway | State-Aid | Non State-Aid | City Limit | Bridge |
| | | | ■ ■ ■ ■ ■ ■ ■ ■ | ◆ |

DISCLAIMER: If you encounter broken hyperlinks, please fill out Data Practice Form:

<http://www.dot.state.mn.us/information/datapractices/index.html>

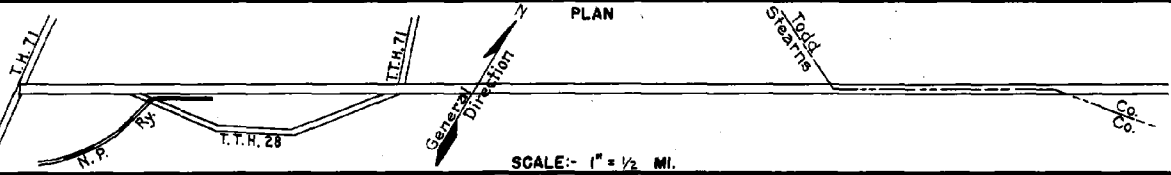


PREPARED BY
HIGHWAY PLANNING SURVEY
IN COOPERATION WITH
U.S. PUBLIC ROADS ADMINISTRATION

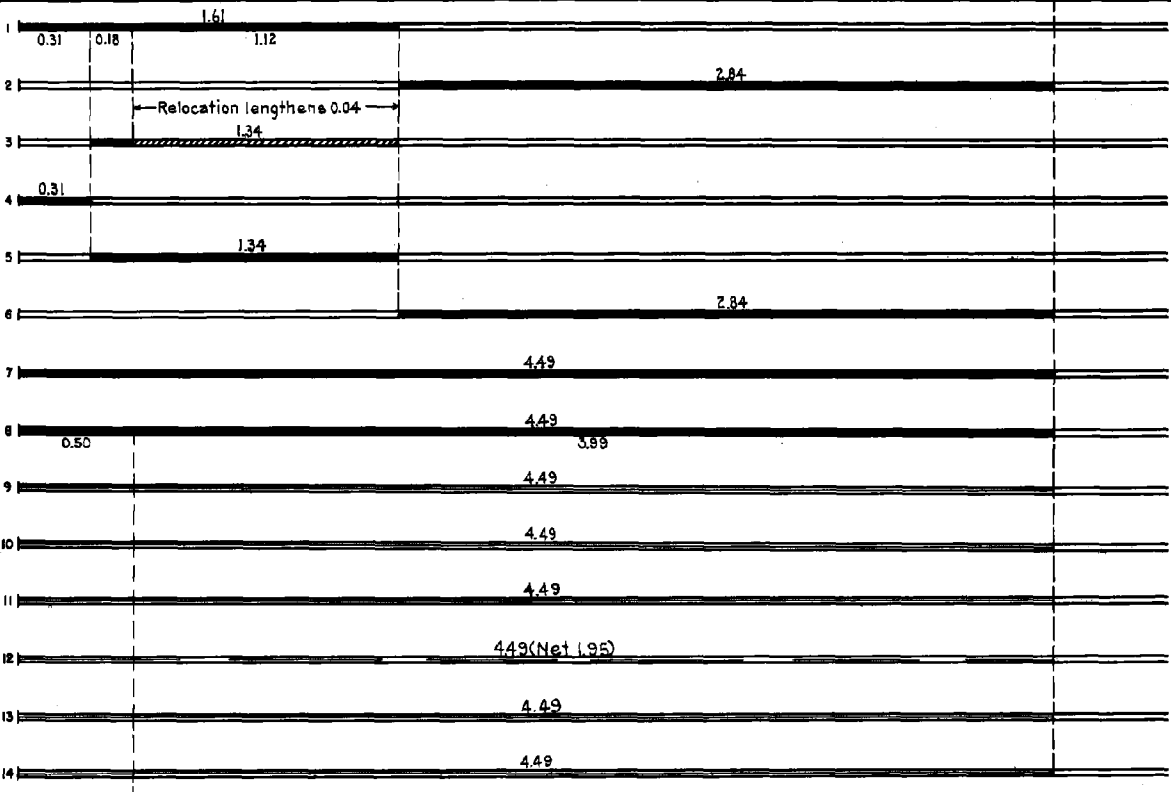
STATE OF MINNESOTA
DEPARTMENT OF HIGHWAYS
ROAD LIFE STUDIES
CONSTRUCTION PROJECT LOG RECORD

CONTROL SECTION 7308
TRUNK HIGHWAY 28
COUNTY Stearns
DISTRICT 3A

LIMITS: N. Jct. T.H. 71- N. Co. Line



| YEAR BUILT | PROJECT N° | DESCRIPTION | | REMARKS | CODE N° |
|------------|---------------------------------|----------------------------------|-------------------|--|----------------|
| | | TYPE | WIDTH THICKNESS | | |
| 1919 | 28-28-1 | Grading Gravel | 16' 2 1/2" | Co. Job 1908 800 C.Y./Mile. | |
| 1922 | 28-28-21 | Grading Gravel | 24' 20' 3" | 1200 C.Y./Mile. | |
| 1928 | 28-28-30 | Grading Gravel | 32' 24' 2 3/4" | 1300 C.Y./Mile. | |
| (1) | 1928 | Oil Tr. Gravel | 24' 1" | 12475 Gal./Mile. Maint. Dept. | |
| (1) | 1933 | Oil Tr. Gravel | 24' 1" | Maint. Dept. | |
| (1) | 1933 | Oil Tr. Gravel | 24' 1" | Maint. Dept. | |
| | 1936 A.F.E. 7 1937 A.F.E. 14 | Subgrade Lift | 28' | Maint. Dept. | 449 |
| 1938 | A.F.E. 36 | Mixed Bit. Surf. | 24' 1" | Maint. Dept. | 449 |
| M | 1942 A.F.E. 5 | Bit. Seal Coat | 24' | RT-6, 2445 Gal./Mi. Agg. 78 C.Y./Mi. Maint. Dept. | 449 |
| M | 1945 A.F.E. 4 | Bit. Surf. Repair | 24' | MC-2, 7208 Gal./Mi. Grav. 379 C.Y./Mi. Maint. Div. | 449 |
| M | 1947 A.F.E. 4 | Bit. Fog Seal | 24' | MC-2, 3439 Gal. | 449 |
| M | 1948 A.F.E. 4 | Spot Treat. Bit. Surf. Repair | 24' | MC-3&5C-3, 14336 Gal. Agg. 831 C.Y. | 449 (Net 1.95) |
| M | 1950 A.F.E. 4 | Bit. Fog Seal | 24' | KC-1, 2783 Gal. Agg. 149 C.Y. | 449 |
| M | 1952 A.F.E. 4 | Bit. Surf. Repair | 24' | SC-3, 3682 Gal. Agg. 3136 Tons | 449 |



| YEARS | | TOTAL MILES | UNINCORPORATED | | INCORPORATED | | RURAL | | URBAN | |
|-------|------|-------------|----------------|---------|--------------|---------|-----------|---------|-----------|---------|
| FROM | TO | | RDWY. MI. | BR. MI. | RDWY. MI. | BR. MI. | RDWY. MI. | BR. MI. | RDWY. MI. | BR. MI. |
| 1922 | 1927 | 4.45 | 4.45 | 0.00 | 0.00 | 0.00 | 0.00 | 4.45 | 0.00 | 0.00 |
| 1924 | 1956 | 4.49 | 4.49 | 0.00 | 0.00 | 0.00 | 0.00 | 4.49 | 0.00 | 0.00 |
| 1957 | | 4.34 | 4.34 | 0.00 | 0.00 | 0.00 | 0.00 | 4.34 | 0.00 | 0.00 |

REMARKS: Layout is to scale as of 1928

(1) This work not done under these project numbers but lies within the limits of these projects.

