



CONSTRUCTION PROJECT LOG

Prepared by

Office of Transportation System Management

Last updated on: 10-7-2022

Control Section 7306

TRUNK HIGHWAY: MN23

COUNTY: Stearns

DISTRICT: 3 (Brainerd)

LIMITS:
Stearns-Benton County Line to JCT MN-15
Ref. Pt. 204+00.411 - 207+00.129

NOTES: CONTROL SECTION NOTES FROM SDW

Symbology:

Stick Map Legend				
Highway	State-Aid	Non State-Aid	City Limit	Bridge

DISCLAIMER: If you encounter broken hyperlinks, please fill out Data Practice Form:

<http://www.dot.state.mn.us/information/datapractices/index.html>

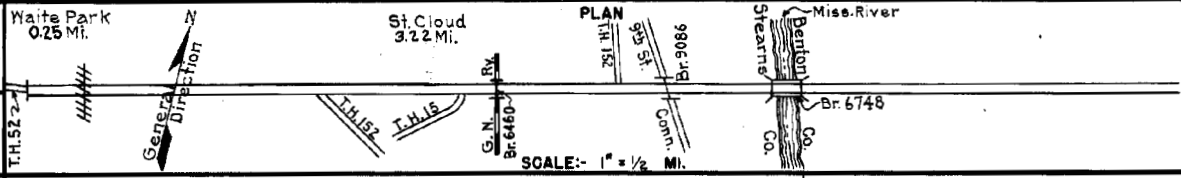


PREPARED BY
HIGHWAY PLANNING SURVEY
IN COOPERATION WITH
U.S. PUBLIC ROADS ADMINISTRATION

STATE OF MINNESOTA
DEPARTMENT OF HIGHWAYS
ROAD LIFE STUDIES
CONSTRUCTION PROJECT LOG RECORD

CONTROL SECTION 7306
TRUNK HIGHWAY 23
COUNTY Stearns
DISTRICT 3B

LIMITS: Jct. T.H. 52 in Waite Park - E. End of Bridge 6748
(Miss River) in St. Cloud



YEAR BUILT	PROJECT N°	DESCRIPTION			CODE N°		
		TYPE	WIDTH	THICKNESS			
		Wood Block	52'		No Record of Constr.		
		Br. 112	23'		No Record of Constr. 670' D.T. Wood Block Floor.		
1919	23-23-3	Asphalt	44'		S.P. covers 18' center strip only. Concrete Base.		
1923	23-23-23	Asphalt	44'		S.P. covers 18' center strip only. Concrete Base.		
1924	23-23-24-1	Grading Concrete	30' 18'	7 1/2"			
1929	23-23-4	Asphalt Concrete Base	52'	52'	7 1/2"		
1938	7306-01	Roadside Develop.					
1939	7306-03	Plant Mix Bit.	44'		Old concrete base.		
1939	7306-03	Plant Mix Bit. Widen.	6'		Center 6' capped with new bitum.		
C	1941	7306-09&02	Grading Concrete (1)	V.M.	9-7-9	Divided Highway.	
C	1942	A.F.E. 7	Seeding			Seeds supplied by R.S.D. (S.P. 7306-12 & 13) Maint. Dept.	
C	1949	7306-22	Hot Asphaltic Conc.	44'	14-23'	On Old Conc. Base	
M	1951	7306-27	Repair Deck of Br. 112				
C	1951	7306-06	Grading Concrete	54'	54'	9-7-9	Divided Highway 2-34' Rdwys (M.P. 171-188) Br. 6460 (BS. U.P.) 2-27' Rdwys (M.P. 188-216)

YEARS FROM	TO	TOTAL MILES	UNINCORPORATED		INCORPORATED		RURAL		URBAN	
			RDWY. MI.	BR. MI.	RDWY. MI.	BR. MI.	RDWY. MI.	BR. MI.	RDWY. MI.	BR. MI.
1924	1957	3.35	1.00	0.00	2.22	0.13	1.00	0.00	2.22	0.13
1958	1965	3.27	1.00	0.00	2.27	0.20	1.00	0.00	2.27	0.20
1966	1973	3.47	0.81	0.00	2.46	0.20	0.81	0.00	2.46	0.20
1974		3.47	0.00	0.00	3.27	0.20	0.00	0.00	3.27	0.20

REMARKS: Layout is to scale as of 1924.
(1) 1.00 Mi. on West end is 2-24' conc. roadways and 0.81 Mi. on East end is 2-35' conc. roadways.
(2) Contract not final but work substantially complete in 1949.

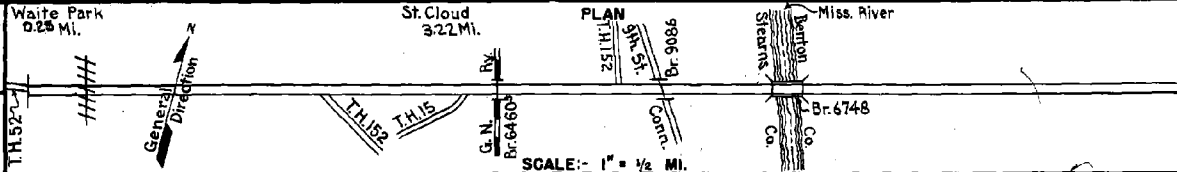
4-75

PREPARED BY
HIGHWAY PLANNING SURVEY
IN COOPERATION WITH
U.S. PUBLIC ROADS ADMINISTRATION


STATE OF MINNESOTA
DEPARTMENT OF HIGHWAYS
ROAD LIFE STUDIES
CONSTRUCTION PROJECT LOG RECORD

CONTROL SECTION 7306
TRUNK HIGHWAY 23
COUNTY Stearns
DISTRICT 35

LIMITS: Jct. T.H. 52 in Waite Park - E. End of Bridge 6748
(Miss. River) in St. Cloud



YEAR BUILT	PROJECT NO.	DESCRIPTION		REMARKS	CODE NO.
		TYPE	WIDTH THICKNESS		
M 1957	A.F.E. 605	Bit Seal Coat		RT-6&10, 525 Gal. Agg. 43 Tons	
C 1958	7306-30	Grading Bit Strap Base Asphaltic Conc.	4 1/2' 3"	Divided Highway on 8 min. Grav. subbase	
C 1958	7306-30	Grading Gravel Base Concrete	4 1/2' 3" 9"	Divided Highway on 9 min. Select Sand	
C 1958	7306-31	Approaches to Br. 9086			
C 1958	7306-29	Br. 9086		181' B.S.-O.H.	
C 1958	7306-25	Br. 6748		888 Deck Truss	
C 1958	7306-32	Storm Sewer			
C 1958	7306-33	Pumping Station*		* At Br. 9086	
C 1958	7306-34	Traffic Signals			
C 1959		Piling at Br. 9086		By Bridge Crew No. 2	
C 1959	A.F.E. 818	Bit. Shoulders		50-3, 10537 Gal. Agg. 658 Tons	
C 1960	7306-37	Slope Paving			
C 1961	7306-35	Traffic Signals			
C 1964	7306-40	Traffic Signals			
C 1965	7306-41	Retaining Wall		Crib Type	
C 1966	Maint. Proj.	Plant Mix Bit Raised median	4 1/2' 1 1/2"	over P.C. conc. imp	
C 1968	7306-44	Traffic Signals			
C 1969	7306-47	Traffic Signals			
C 1974	-52	Turn Lanes		At let of T.H. 23 with 19 1/2 Ave. Memorial Dr. & 12th Ave	
M 1974	SF	Joint Seal		9750 lbs.	



YEARS FROM	TOTAL TO	UNINCORPORATED		INCORPORATED		RURAL		URBAN		REMARKS: See Sheet No.1.
		RDWY. MI.	BR. MI.	RDWY. MI.	BR. MI.	RDWY. MI.	BR. MI.	RDWY. MI.	BR. MI.	

4.75

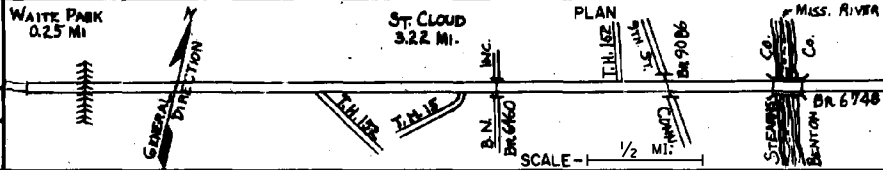
PREPARED BY
TRANSPORTATION PLANNING AND PROGRAMMING DIVISION
IN COOPERATION WITH
U.S. DEPARTMENT OF TRANSPORTATION - FEDERAL HIGHWAY ADMINISTRATION

STATE OF MINNESOTA
DEPARTMENT OF HIGHWAYS
ROAD LIFE STUDIES
CONSTRUCTION PROJECT LOG RECORD


CONTROL SECTION 7306
TRUNK HIGHWAY 23
COUNTY STEARNS
DISTRICT 5B

LIMITS: JCT. T.H. 52 IN WAITE PARK ~ E. END OF BRIDGE 6748
(MISS. RIVER) IN ST. CLOUD

Ref. Pt. 204+00.401 - 207+00.223



YEAR BUILT	PROJECT NO.	DESCRIPTION				REMARKS
		TYPE	WIDTH	THICKNESS		
C 1975	-57	TRAFFIC SIGNALS & LIGHTING				JCT. T.H. 23 & T.H. 15 (197 1/2 AVE.)
C 1978	7306-65	TRAFFIC CONTROL SIGNAL SYSTEM				ON TRAIL AT NEW INTERSECTION WITH T.H. (T.H. 15) IN ST. CLOUD.
C 1977	7306-84	TURN LANE CHANNELIZATION	12'	4"	VAR. 15'-6"	E. ST. TH. TO WAITE PARK BR. 6748 IN ST. CLOUD
C 1977	7306-56	TRAFFIC CONTROL SIGNAL SYSTEM				AT INTERSEC. TH. 15 & 14 TH AVE. IN ST. CLOUD
C 1978	7306-58	TRAFFIC CONTROL SIGNAL SYSTEM				AT JCT TH 23 & 38 TH AV. N. (TRANS. 121)
M 1980	SF	Bridge Painting				BR. NO. 6460
M 1982	7306-68	Pavement Grinding & Joint Repair				
C 1982	7306-66	Grading, Base & Bit. Surfacing	74'	6"	2'-1/2"	Remove & Replace Portions Cons. Med. Base Portions Cons. Pav't W/2361
M 1984	7306-79	Upgrading Stormwater Lift Station				On Frontage Rd. at Cooper St. in St. Cloud
C 1982	7306-69	Traffic Control Signals				AT 1/2 ND AVE. 22 ND AVE. 25 TH AVE. & 29 TH AVE.
C 1987	7306-81	Grading Bit. Overlay			1"	Spec. 2331 Spec. 2341
M 1989	M4358	Bit. Overlay	24'	3/4"		Spec. 2341
M 1990	M4404	Bit. Overlay			1 1/2"	Spec. 2361



YEARS FROM	TO	TOTAL MILES	UNINCORPORATED		INCORPORATED		RURAL		URBAN	
			RDWY. MI.	BR. MI.	RDWY. MI.	BR. MI.	RDWY. MI.	BR. MI.	RDWY. MI.	BR. MI.

REMARKS: SEE SHEET No. 1

