



CONSTRUCTION PROJECT LOG

Prepared by
Office of Transportation System Management

Last updated on: 10-7-2022

Control Section 7302

TRUNK HIGHWAY: MN15

COUNTY: Stearns

DISTRICT: 3 (Brainerd)

LIMITS:
JCT MN-55 to Meeker-Stearns County Line
Ref. Pt. 130+00.491 - 132+00.878

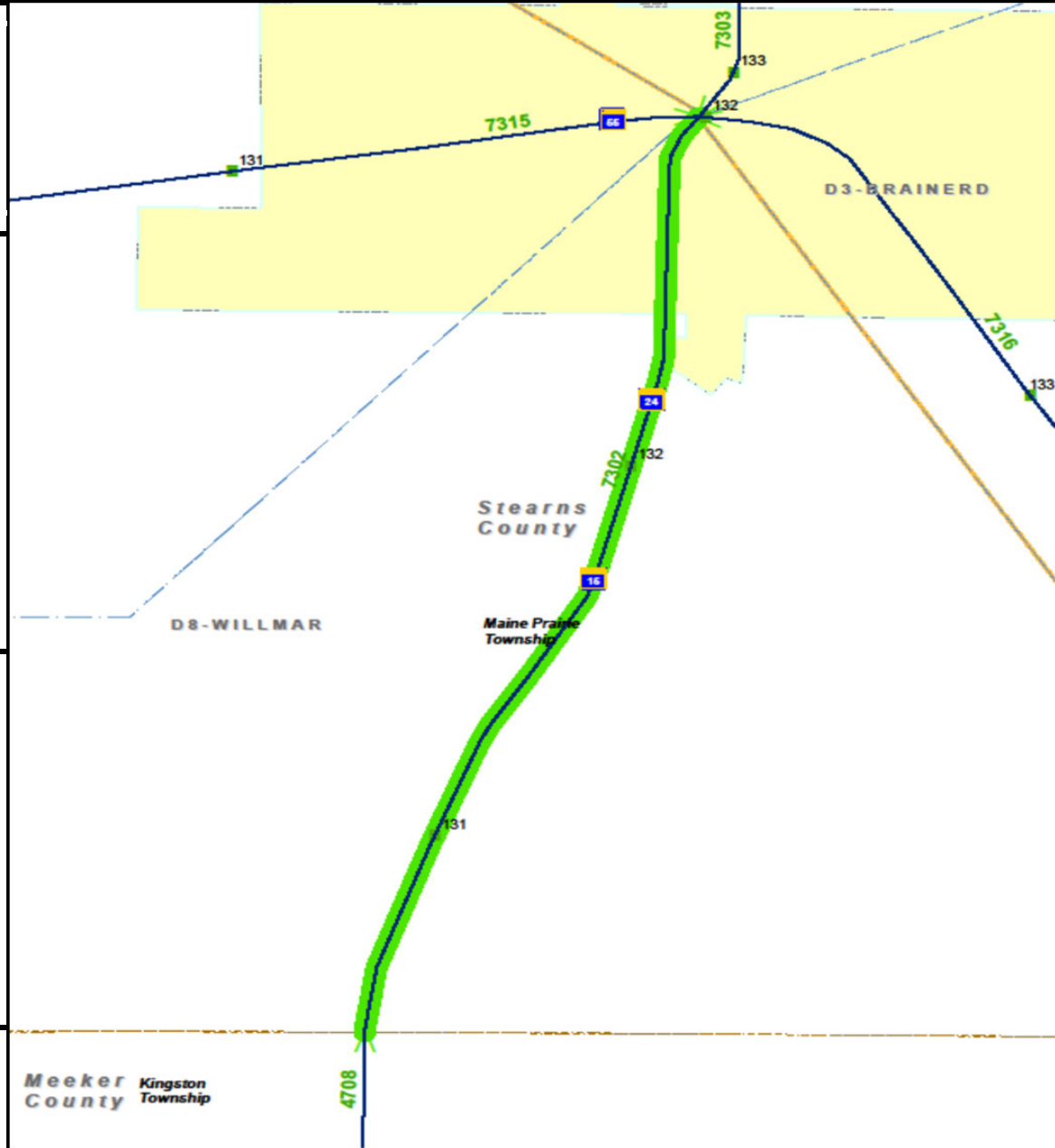
NOTES: CONTROL SECTION NOTES FROM SDW

Symbology:

Stick Map Legend				
Highway	State-Aid	Non State-Aid	City Limit	Bridge
			■ ■ ■ ■ ■ ■ ■ ■	◆

DISCLAIMER: If you encounter broken hyperlinks, please fill out Data Practice Form:

<http://www.dot.state.mn.us/information/datapractices/index.html>



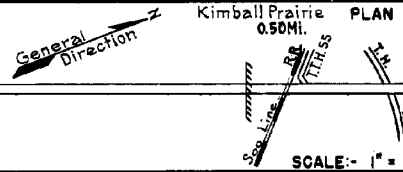
PREPARED BY
HIGHWAY PLANNING SURVEY
IN COOPERATION WITH
U.S. PUBLIC ROADS ADMINISTRATION

STATE OF MINNESOTA
DEPARTMENT OF HIGHWAYS
ROAD LIFE STUDIES
CONSTRUCTION PROJECT LOG RECORD


CONTROL SECTION 7302
TRUNK HIGHWAY 15
COUNTY Stearns
DISTRICT 8A

LIMITS: S. Co. Line - Jct. T.H. 55 in Kimball Prairie

Meecker Co.
Stearns Co.



YEAR BUILT	PROJECT N ^o	DESCRIPTION			CODE N ^o
		TYPE	WIDTH	THICKNESS	
		Grading	24'		1
1925		Gravel	24'	1"	2
1936	A.F.E. 5	Bitum. Surf. Tr.	24'	3/4"	3
1938	15-24-26	Crossing Signals			4
C	7302-02	Grading Stab. Gravel	36'		5
M	A.F.E. 23	Regraveling & Reshaping			6
M	A.F.E. 6	Grav. Resurfacing	24'		7
M	A.F.E. 4	Bit. Surf. Repair	27'		8
M	A.F.E. 6	Grav. Resurfacing			9
C	7302-07	Gravel Base Mixed Bit.	30' 4'-9" 26' 1"		10
C	7302-05	Grading Gravel Mixed Bit.	30' 4'-9" 26' 1"		11
M	A.F.E. 4	Light Bit. Seal	25'		12
C	7302-08	Plant Mix Bit.	24'	3"	13
M	C	Light Bit. Seal	25'		14



YEARS		TOTAL MILES	UNINCORPORATED		INCORPORATED		RURAL		URBAN		REMARKS
FROM	TO		RDWY. MI.	BR. MI.	RDWY. MI.	BR. MI.	RDWY. MI.	BR. MI.	RDWY. MI.	BR. MI.	
1921	1921	2.57	1.94	0.00	0.63	0.00	2.57	0.00	0.00	0.00	Layout is to scale as of 1921
1942	1949	2.55	1.92	0.00	0.63	0.00	2.55	0.00	0.00	0.00	
1950		2.38	1.88	0.00	0.50	0.00	2.38	0.00	0.00	0.00	

