



CONSTRUCTION PROJECT LOG

Prepared by
Office of Transportation System Management

Last updated on: 10-7-2022

Control Section 3313

TRUNK HIGHWAY: MN65

COUNTY: Kanabec

DISTRICT: 3 (Brainerd)

LIMITS:

Isanti-Kanabec County Line to JCT MN-70 RT; CR-47 LT
Ref. Pt. 053+00.747 - 058+00.850

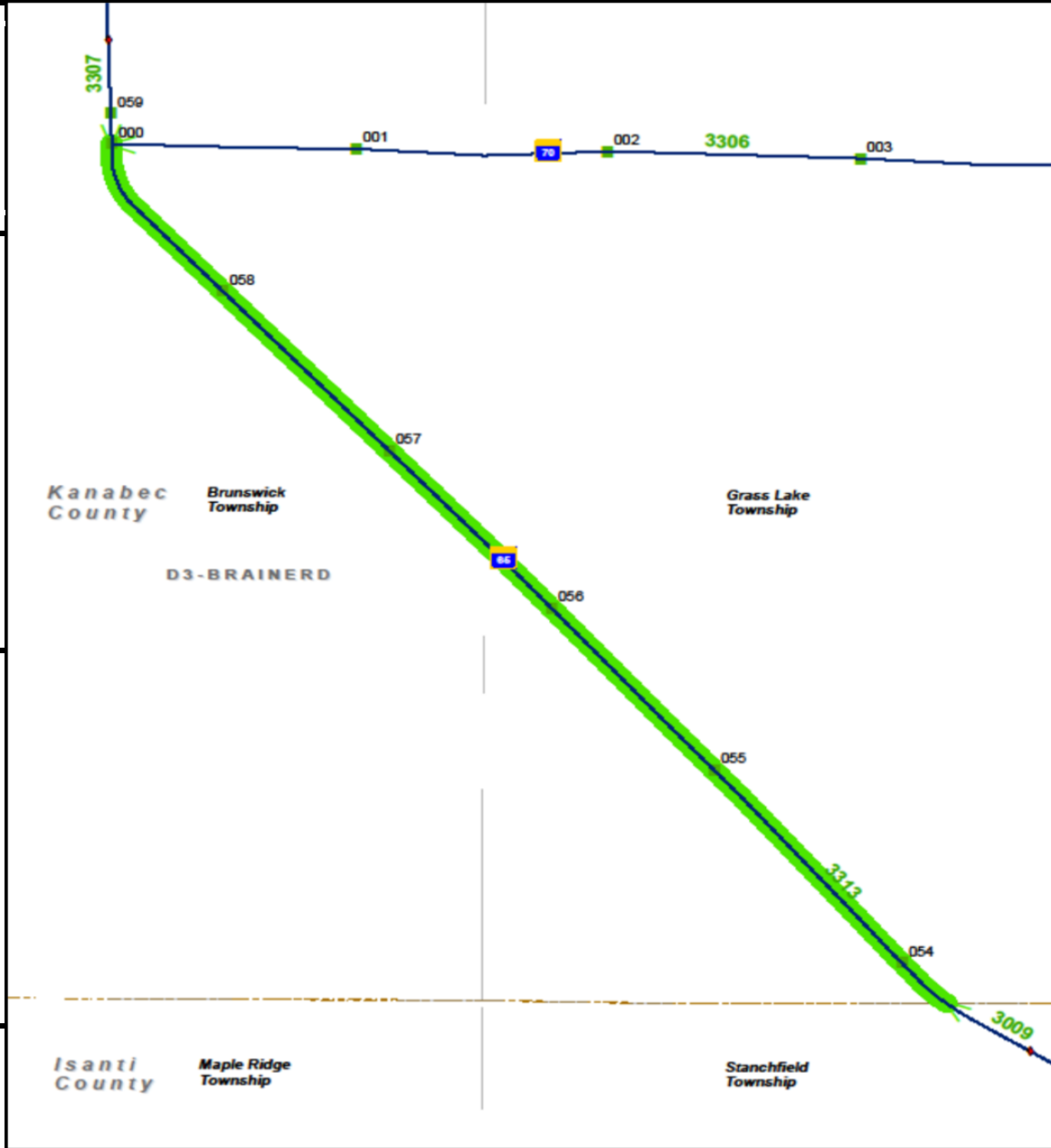
NOTES: CONTROL SECTION NOTES FROM SDW

Symbology:

Stick Map Legend				
Highway	State-Aid	Non State-Aid	City Limit	Bridge
			■ ■ ■ ■ ■ ■ ■ ■	◆

DISCLAIMER: If you encounter broken hyperlinks, please fill out Data Practice Form:

<http://www.dot.state.mn.us/information/datapractices/index.html>

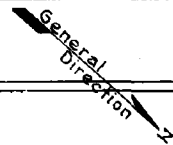
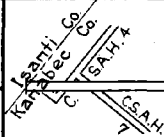


PREPARED BY
HIGHWAY PLANNING SURVEY
IN COOPERATION WITH
U.S. PUBLIC ROADS ADMINISTRATION

STATE OF MINNESOTA
DEPARTMENT OF HIGHWAYS
ROAD LIFE STUDIES
CONSTRUCTION PROJECT LOG RECORD

CONTROL SECTION 3313
TRUNK HIGHWAY 65
COUNTY Kanabec
DISTRICT 9B


LIMITS: So. Co. Line - Jct. T.H. 70



PLAN
CSAH 16

SCALE: 1" = MI.

YEAR BUILT	PROJECT N ^o	DESCRIPTION			CODE N ^o
		TYPE	WIDTH	THICKNESS	
C 1941	3313-03	3 Mono Culverts			
C 1942	3313-02	Grading	36'		
C 1942	A.F.E. 7	Seeding			Seed supplied by R.S.D. (S.P. 3313-04) Maint. Dept.
C 1943	3313-06	Stab. Gravel Base Mixed Bit.	32' 26'	7-12" 1"	
M 1945	3313-09	Base Repair (Spots) Bit. Surf. (Spots)	26'	1"	
M 1947	A.F.E. 4	Spot Treat. Bit. Surf. Repair	24'		50-3,315.49 Gal. Agg. 1968 C.Y.
M 1948	A.F.E. 4	Spot Treat. Bit. Surf. Repair	26'		50-3,866.5 Gal. Agg. 775 Tons
M 1949	A.F.E. 4	Spot Treat. Bit. Surf. Repair	26'		MC-39 50-3,882.9 Gal. Agg. 707 Tons
M 1950	A.F.E. 4	Spot Treat. Bit. Surface Repair	24'		50-4,110.78 Gal. Agg. 1036 Tons
C 1952	3313-11 A.F.E. 38	Bit. Stab. Grav. Base Plant Mix Bit. Install C.M. Culvert	30' 24'	5-12" 1 1/2"	added thickness 42"x98'
M 1957	A.F.E. 605	Bit. Seal Coat	25'		RC-5, 1889.7 Gal. Agg. 611 C.Y.
M 1958	A.F.E. 606	Shoulder Regravel			4536 Tons
C 1965	3313-13	Grading Plant Mix Bit. Bit. shoulders	24'	3/2"	Rt & Lt. of rdwy. imp. Var. leveling course 10' rt & lt.
M 1984	3313 SF	Bit. Spot Overlays	24'	1 1/2"	Sp. 2341 60 Tons



YEARS		TOTAL MILES	UNINCORPORATED		INCORPORATED		RURAL		URBAN	
FROM	TO		RDWY. MI.	BR. MI.	RDWY. MI.	BR. MI.	RDWY. MI.	BR. MI.	RDWY. MI.	BR. MI.
1942	1964	5.31	5.31	0.00	0.00	0.00	5.31	0.00	0.00	0.00
1965		5.27	5.27	0.00	0.00	0.00	5.27	0.00	0.00	0.00

REMARKS: Layout is to scale as of 1942.

