



**Map of CS# LIMITS:**

0 1/2 1 2  
Mile

**CONSTRUCTION PROJECT LOG**  
 Prepared by  
 Office of Transportation System Management  
 Last updated on: 10-7-2022

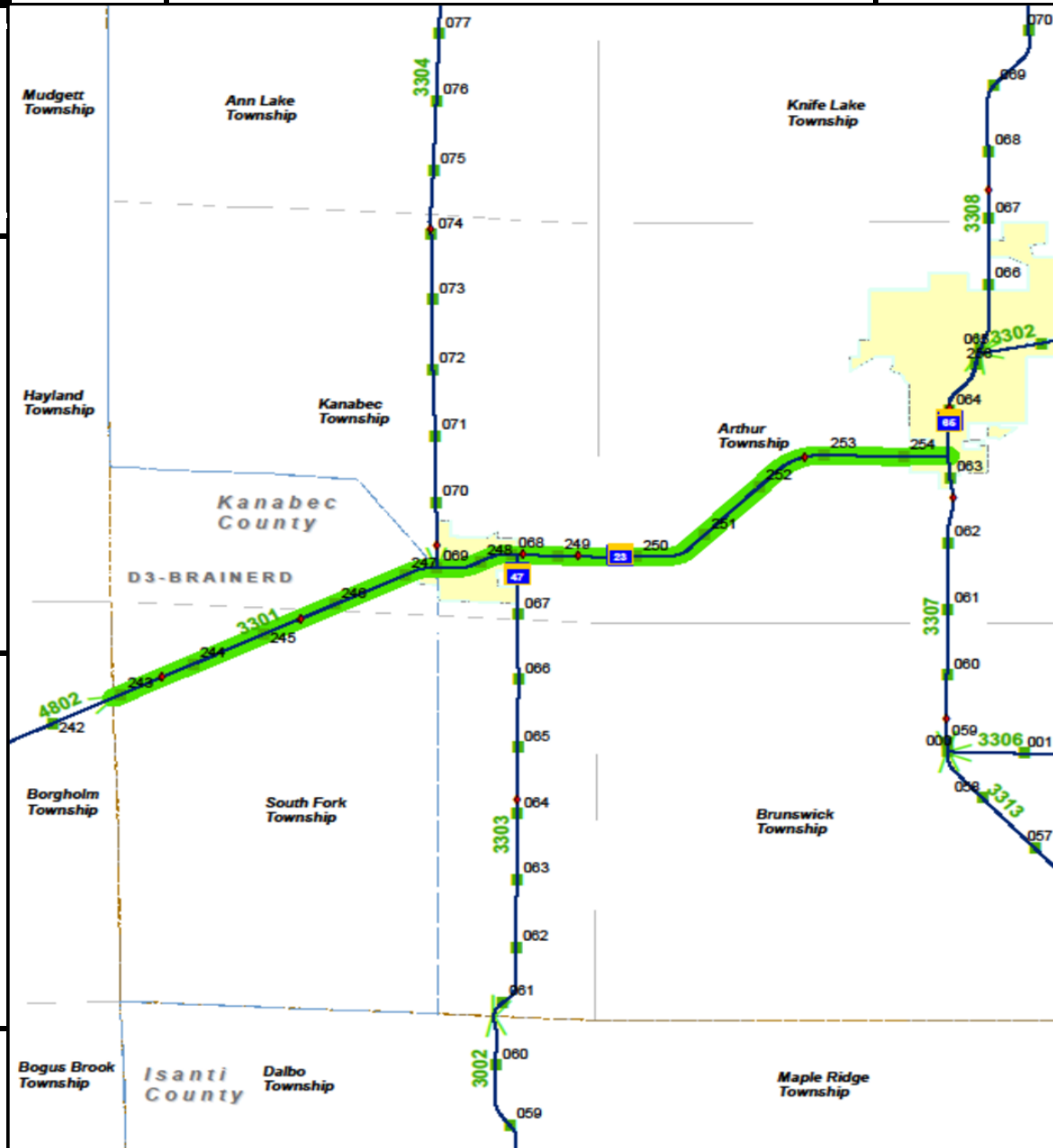
**Control Section** 3301  
**TRUNK HIGHWAY:** MN23  
**COUNTY:** Kanabec  
**DISTRICT:** 3 (Brainerd)  
**LIMITS:**  
 Mille Lacs-Kanabec County Line to JCT MN-65  
 Ref. Pt. 242+00.866 - 254+00.574

**NOTES:** CONTROL SECTION NOTES FROM SDW

**Symbology:**

Stick Map Legend				
Highway	State-Aid	Non State-Aid	City Limit	Bridge
			■	◆

**DISCLAIMER:** If you encounter broken hyperlinks, please fill out Data Practice Form:  
<http://www.dot.state.mn.us/information/datapractices/index.html>



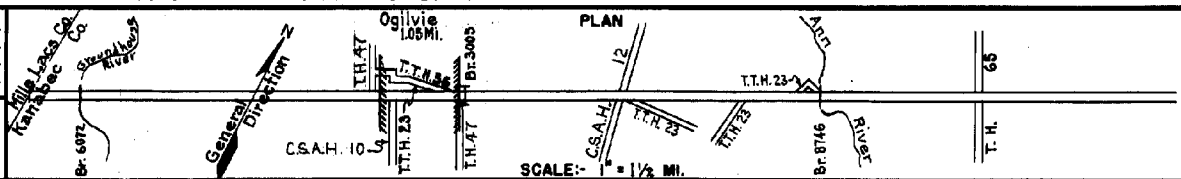
PREPARED BY  
HIGHWAY PLANNING SURVEY  
IN COOPERATION WITH  
U.S. PUBLIC ROADS ADMINISTRATION

STATE OF MINNESOTA  
DEPARTMENT OF HIGHWAYS  
ROAD LIFE STUDIES  
CONSTRUCTION PROJECT LOG RECORD


CONTROL SECTION 330  
TRUNK HIGHWAY 23  
COUNTY Kanabec  
DISTRICT 3B

LIMITS: W. Co. Line - S. Jct. T.H. 65

YEAR BUILT	PROJECT N <sup>o</sup>	DESCRIPTION	CODE N <sup>o</sup>



YEAR BUILT	PROJECT N <sup>o</sup>	DESCRIPTION	CODE N <sup>o</sup>
		TYPE	
		Earth	22
		No Record of Constr.	
1921	23-23-27	Grading	24
		Br. 3005 (1)	
	23-23-2	8107 (1) & 3280	22
		17 Conc. & WI08D	
1923	23-23-24	Grading	30
		Gravel	24
		2 1/2" 1200 C.Y./Mile	
1925	23-23-33C	Grading	32
		Br. 6072	
		WI210D	
1930	23-23-33C	Gravel	24
		2 1/2" 1200 C.Y./Mile	
(2)			
1930	23-23-33C	Oil Tr. Gravel	26
		1 1/2" 14876 Gal./Mile	
		Maint. Dept.	
(2)			
1930	23-23-24	Oil Tr. Gravel	26
		1 1/2" 16569 Gal./Mile	
		Maint. Dept.	
1932	23-23-24	Br. 3005	27
		Br. 8107	
		50' B.S.	
		WI26	
1937	A.F.E. 19	Exc. side ditch & install culvert	
			Maint. Dept.
M		Spot Treat.	
1940	A.F.E. 23	Bit. Surf. Repair	
		Tar 373 Gal./Mi.	
		Grav. 178 C.Y./Mi.	
			Maint. Dept.
M		Spot Treat.	
1941	A.F.E. 10	Bit. Surf. Repair	26
		504, 2200 Gal./Mi.	
		Grav. 192 C.Y./Mi.	
			Maint. Dept.
M		Spot Treat.	
1942	A.F.E. 4	Bit. Surf. Repair	26
		MC 283, 1875 Gal./Mi.	
		Grav. 167 C.Y./Mi.	
			Maint. Dept.
M		Spot Treat.	
1943	A.F.E. 4	Bit. Surf. Repair	26
		MC 3, 887 Gal./Mi.	
		Grav. 38 C.Y./Mi.	
			Maint. Dept.
M		Spot Treat.	
1944	A.F.E. 4	Bit. Surf. Repair	26
		MC 2, 2342 Gal./Mi.	
		Grav. 94 C.Y./Mi.	
			Maint. Div.



YEARS FROM	TO	TOTAL MILES	UNINCORPORATED		INCORPORATED		RURAL		URBAN	
			RDWY. MI.	BR. MI.	RDWY. MI.	BR. MI.	RDWY. MI.	BR. MI.	RDWY. MI.	BR. MI.
1923	1928	15.70	14.26	0.00	1.43	0.00	15.49	0.00	0.00	0.00
1923	1950	12.39	11.33	0.00	1.05	0.00	12.35	0.00	0.00	0.00
1951		11.72	10.66	0.00	1.05	0.00	11.71	0.00	0.00	0.00

REMARKS: Layout is to scale as of 1929

(1) Br. 3005 built in 1919. No record of construction of Br. 8107

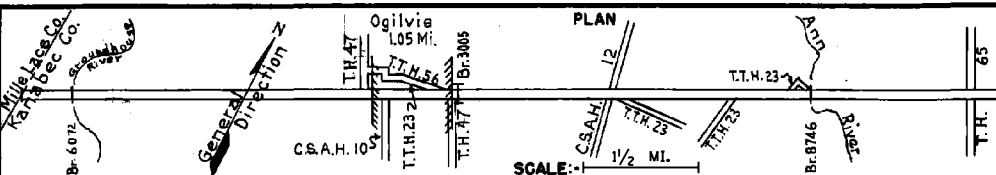
(2) This work not done under these project numbers but lies within the limits of these projects

PREPARED BY  
HIGHWAY PLANNING SURVEY  
IN COOPERATION WITH  
U.S. PUBLIC ROADS ADMINISTRATION

STATE OF MINNESOTA  
DEPARTMENT OF HIGHWAYS  
ROAD LIFE STUDIES  
CONSTRUCTION PROJECT LOG RECORD

CONTROL SECTION 3301  
TRUNK HIGHWAY 23  
COUNTY Kanabec  
DISTRICT 38

LIMITS: W. Co. Line - S. Jct. T.H. 65



YEAR BUILT	PROJECT N°	DESCRIPTION		REMARKS	CODE N°	MILES
		TYPE	THICKNESS			
M 1945	A.F.E. 4	Spot Treat. Bit. Surf. Repair	26'	MC-3, 1878 Gal. / Mi. Grav. 82 C.Y. / Mi. Maint. Div.		12.39
M 1946	A.F.E. 4	Spot Treat. Bit. Surf. Repair	24'	SC-3, 50982 Gal. Agg. 2977 C.Y.		12.39 (Net 7.02)
C 1947	A.F.E. 32	Sand-Grav. Base Bit. Surf. Treat. (Mixed Prime)	28' 6" 18'	SC-3, 35729 Gal.		5.51 (Net 2.63)
M 1947	A.F.E. 4	Spot Treat. Bit. Surf. Repair	24'	SC-3, 12081 Gal. Agg. 952 Tons		6.88 (Net 1.67)
M 1948	A.F.E. 4	Spot Treat. Bit. Surf. Repair	26'	SC-3, 21507 Gal. Agg. 1741 Tons		12.39 (Net 2.36)
M 1949	A.F.E. 4	Spot Treat. Bit. Surf. Repair	24'	SC-3, 23682 Gal. Agg. 2163 Tons		12.39 (Net 3.06)
C 1951	3301-05	Grading Grav. & Salv. Bit. Mat'l Br. 8746 (C1010 PH)	42' 42' 2'	1.0 Granular Mat'l 1980 C.Y. / Mi. C46 extend W126		Relocation shortens 0.67 mi
C 1952	3301-04 3301-08 A.F.E. 7	Grading (M.P. 0.00-0.36) Grav. Sub-base (2 1/2" M.I.) Concrete	38' 38' Var. 22'	Ext. W104 Culv. Seeding (M.P. 0.36-1.72)		11.72
C 1952	A.F.E. 40	Install C.M. Flume Bit. Prime Shoulders				
C 1956	A.F.E. 830	Install Guard Rail		160 L.F.		
C 1978	3301-14 SF	Bit. Shoulders	9'	Var.		1.20
C 1983	3301-16	Bit. Shoulders & Turn Lanes (6)	8' 2" 13' 3/2"	Spec. 2331 Spec. 2331		Exception 1.22 Mi.
M 1984	SF	Cons. Pavement Repair		Contract No. 4057		5.61
C 1984	3301-1A	Grading, Bit. Base Bit. Surfacing Agg. Shoulders	28' 7 1/2" 28' 3" 6' 3"			0.48

YEARS FROM	TOTAL TO	UNINCORPORATED		INCORPORATED		RURAL		URBAN	
		RDWY. MI.	BR. MI.	RDWY. MI.	BR. MI.	RDWY. MI.	BR. MI.	RDWY. MI.	BR. MI.

REMARKS: See Sheet No. 1

