



CONSTRUCTION PROJECT LOG

Prepared by
Office of Transportation System Management

Last updated on: 10-7-2022

Control Section 3006

TRUNK HIGHWAY: MN95

COUNTY: Isanti

DISTRICT: 3 (Brainerd)

LIMITS:
JCT MN-47 to Cambridge MSAS-113
Ref. Pt. 033+00.378 - 041+00.695

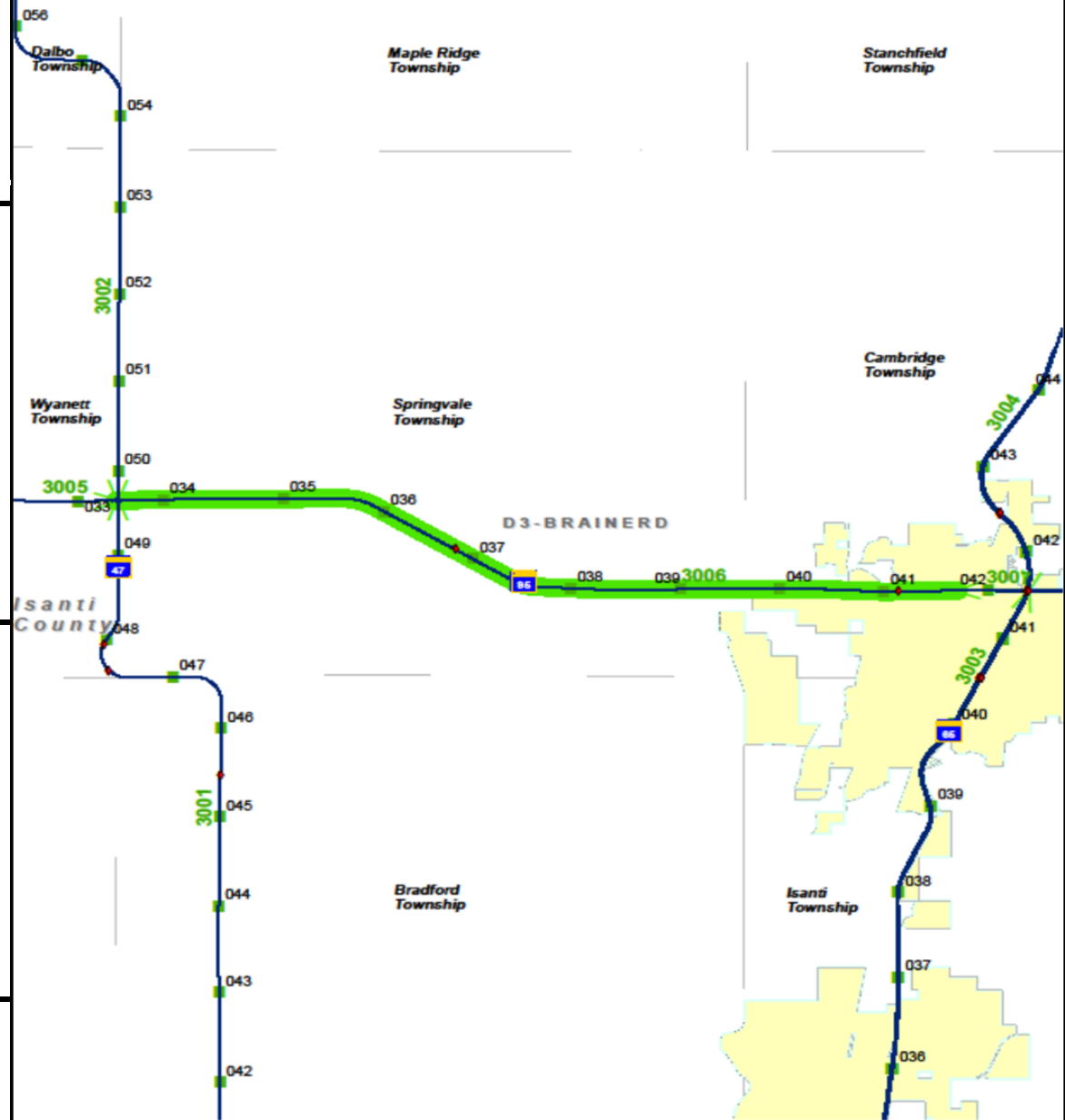
NOTES: CONTROL SECTION NOTES FROM SDW

Symbology:

Stick Map Legend				
Highway	State-Aid	Non State-Aid	City Limit	Bridge
			■ ■ ■ ■ ■ ■ ■ ■	◆

DISCLAIMER: If you encounter broken hyperlinks, please fill out Data Practice Form:

<http://www.dot.state.mn.us/information/datapractices/index.html>

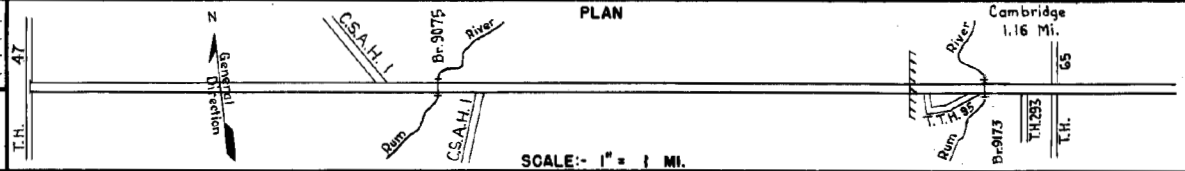


PREPARED BY
HIGHWAY PLANNING SURVEY
IN COOPERATION WITH
U. S. PUBLIC ROADS ADMINISTRATION


STATE OF MINNESOTA
DEPARTMENT OF HIGHWAYS
ROAD LIFE STUDIES
CONSTRUCTION PROJECT LOG RECORD

CONTROL SECTION 3006
TRUNK HIGHWAY 95
COUNTY Isanti
DISTRICT 3B

LIMITS: Jct. T.H. 47 ~ Jct. T.H. 65 in Cambridge.



YEAR BUILT	PROJECT N ^o	DESCRIPTION			CODE N ^o
		TYPE	WIDTH	THICKNESS	
		Gravel (1) Br. 3722	28' 23'	7'-6" 23"	No Record of Constr. Added in 1934. 120' C. D. G.
1920		Br. 3332	17'		225' L.T.
1934	95-192-21-1A	Grading Gravel	30' 22'	3/4"	1500 C.Y./Mile.
1935	95-192-21-1B	Grading Gravel	30' 22'	2 1/2"	1100 C.Y./Mile.
1937	A.F.E. 20	Mixed Bitum. (2)	30'	1 1/2"	Maint. Dept.
1937	A.F.E. 41&43	Mixed Bitum.	26'	1 1/4"	Maint. Dept.
M	1940 A.F.E. 36	Spot Treat. Bit. Surf. Repair			Rd. Oil, 275 Gal./Mi. Grav. 36 C.Y./Mi. Maint. Dept.
M	1942 A.F.E. 4	Spot Treat. Bit. Surf. Repair			RT-6, 891 Gal./Mi. Sd & Grav. 29 C.Y./Mi. Maint. Dept.
M	1942 A.F.E. 5	Bit. Seal Coat			RT-10, 2169 Gal./Mi. Sand, 65 C.Y./Mi. Maint. Dept.
M	1944 A.F.E. 4	Spot Treat. Bit. Surf. Repair			RT-5, 178 Gal./Mi. Agg. 3 C.Y./Mi. Maint. Div.
M	1945 A.F.E. 4	Spot Treat. Bit. Surf. Repair			RT-6, 1435 Gal./Mi. Grav. 61 C.Y./Mi. Maint. Div.
M	1946 A.F.E. 4	Spot Treat. Bit. Surf. Repair			RT-6, 7013 Gal. Agg. 347 C.Y.
M	1947 A.F.E. 4	Spot Treat. Bit. Surf. Repair			MC-3, 12746 Gal. Agg. 556 C.Y.
M	1948 A.F.E. 4	Spot Treat. Bit. Surf. Repair			SC-3 & MC-3, 32869 Gal. Agg. 2456 Tons



YEARS		TOTAL MILES	UNINCORPORATED		INCORPORATED		RURAL		URBAN	
FROM	TO		RDWY. MI.	BR. MI.	RDWY. MI.	BR. MI.	RDWY. MI.	BR. MI.	RDWY. MI.	BR. MI.
1934	1934	9.21	8.54	0.07	0.60	0.00	8.54	0.07	0.60	0.00
1934	1934	9.19	8.46	0.07	0.60	0.00	8.46	0.07	0.60	0.00
1935	1935	8.91	8.24	0.07	0.60	0.00	8.24	0.07	0.60	0.00
1957	1962	8.35	7.69	0.06	0.60	0.00	7.69	0.06	0.60	0.00
1963	1971	8.27	7.64	0.10	0.53	0.00	7.64	0.10	0.53	0.00
1972		8.27	7.01	0.08	1.16	0.02	7.01	0.02	1.16	0.02

REMARKS: Layout is to scale as of 1935.

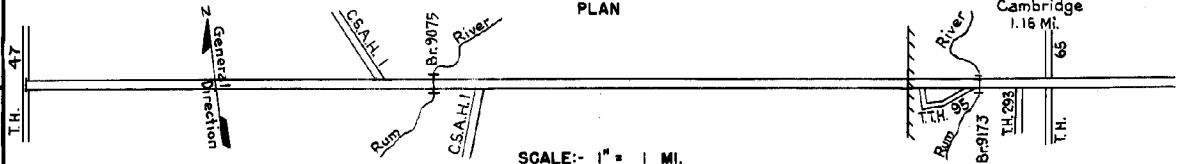
(1) Reshaped under Co. Job 3001. (2) Variable width in Cambridge.

PREPARED BY
HIGHWAY PLANNING SURVEY
IN COOPERATION WITH
U.S. PUBLIC ROADS ADMINISTRATION


STATE OF MINNESOTA
DEPARTMENT OF HIGHWAYS
ROAD LIFE STUDIES
CONSTRUCTION PROJECT LOG RECORD

CONTROL SECTION 3006
TRUNK HIGHWAY 95
COUNTY Leanti
DISTRICT 3B

LIMITS: Jct. T.H. 47 - Jct. T.H. 65 in Cambridge



YEAR BUILT	PROJECT N ^o	DESCRIPTION			CODE N ^o
		TYPE	WIDTH	THICKNESS	
M 1949	A.F.E. 4	Spot Treat. Bit. Surf. Repair	25'		
M 1951	A.F.E. 4	Spot Treat. Bit. Surf. Repair	24'		
M 1953	A.F.E. 604	Spot Treat. Bit. Surf. Repair	25'		
M 1954	A.F.E. 605	Fog Seal (8.91 Mi.) Light Bit. Seal (6.48 Mi.)	24'		
C 1955	3006-03	Bit. Stab. Base (0.49 Mi.) Plant Mix Bit.	44'	9"	
C 1957	3006-08 3006-10*	Grading Bit. Stab. Base Mixed Bit.	36'	6"	
C 1958	3006-11 A.F.E. 826	Plant Mix Bit. Bit. Stab. Shoulders	24'	3"	
M 1960		Spot Treat. Bit. Surf. Repair	24'		
C 1963	3006-12 3006-9173	Grading* Br. 9173	30'		
M 1963	C	Light Bit. Seal	25'		
C 1965	3006-15	Bit. Base Plant Mix Bit.	44'	3 1/2"	
M 1972	SF	Joint Seal Br. 9075			
M 1979	3006-18	Bit. Surface	66'	1 1/2"	
C 1980	3006-9173	Repair Br. 9173			



YEARS FROM	TOTAL TO	UNINCORPORATED		INCORPORATED		RURAL		URBAN	
		RDWY. MI.	BR. MI.	RDWY. MI.	BR. MI.	RDWY. MI.	BR. MI.	RDWY. MI.	BR. MI.

REMARKS: See Sheet No. 1

