



Map of CS# LIMITS:

0 1/2 1 2
Mile

CONSTRUCTION PROJECT LOG
Prepared by
Office of Transportation System Management
Last updated on: 10-7-2022

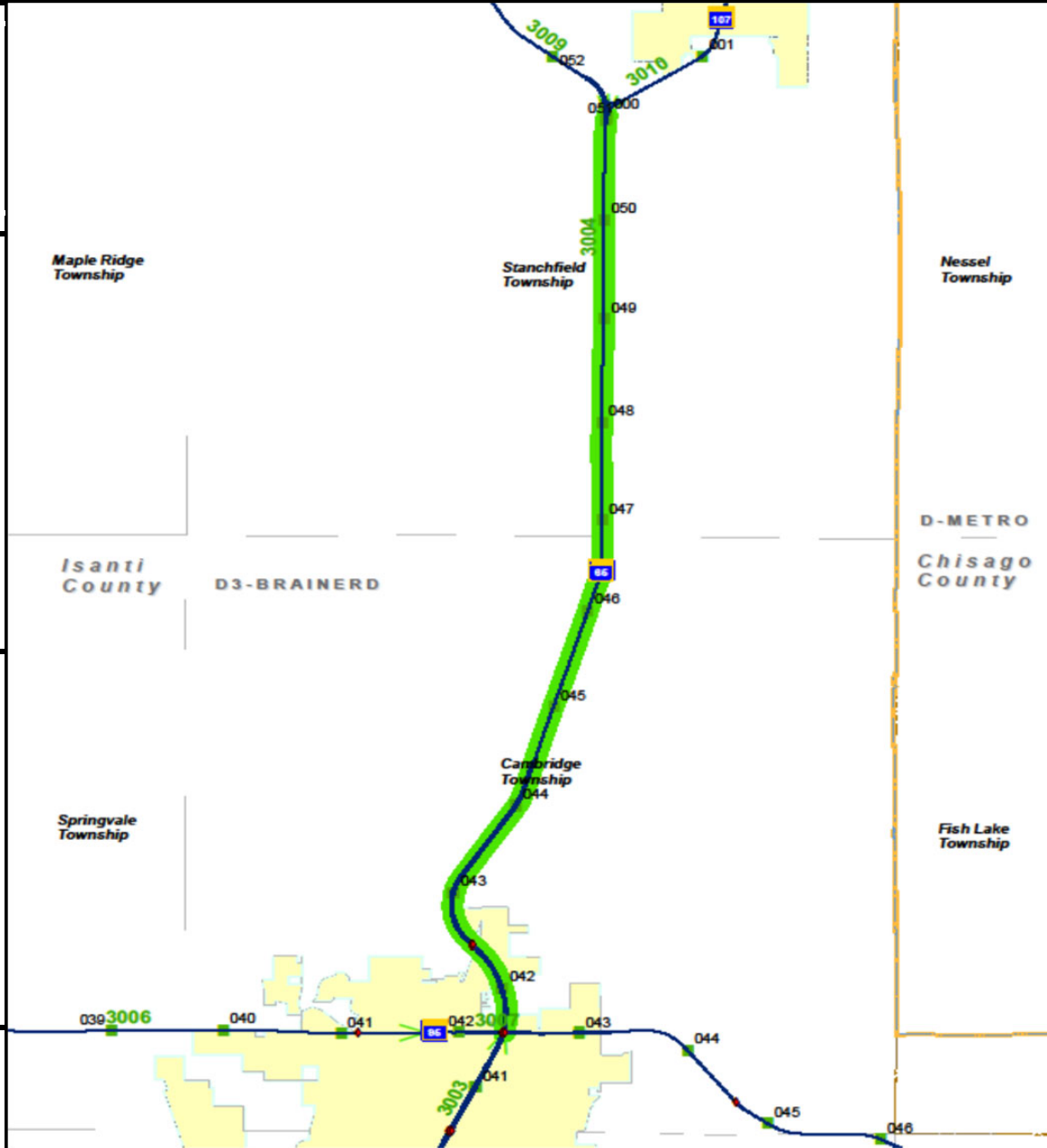
Control Section 3004
TRUNK HIGHWAY: MN65
COUNTY: Isanti
DISTRICT: 3 (Brainerd)
LIMITS:
JCT MN-95 to JCT MN-107
Ref. Pt. 041+00.591 - 051+00.039

NOTES: CONTROL SECTION NOTES FROM SDW

Symbology:

Stick Map Legend				
Highway	State-Aid	Non State-Aid	City Limit	Bridge
			■ ■ ■ ■ ■ ■ ■ ■	◆

DISCLAIMER: If you encounter broken hyperlinks, please fill out Data Practice Form:
<http://www.dot.state.mn.us/information/datapractices/index.html>

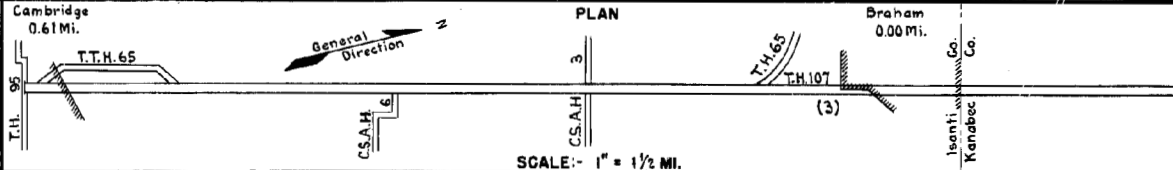


PREPARED BY
HIGHWAY PLANNING SURVEY
IN COOPERATION WITH
U.S. PUBLIC ROADS ADMINISTRATION


STATE OF MINNESOTA
DEPARTMENT OF HIGHWAYS
ROAD LIFE STUDIES
CONSTRUCTION PROJECT LOG RECORD

CONTROL SECTION 3004
TRUNK HIGHWAY 65
COUNTY Isanti
DISTRICT 3B

LIMITS: Jct. T.H. 95 in Cambridge - Jct. T.H. 107



YEAR BUILT	PROJECT N ^o	DESCRIPTION				CODE N ^o
		TYPE	WIDTH	THICKNESS	REMARKS	
1919	65-5-3	Grading Gravel	24'	4"	Co. Job 1902. 1900 C.Y. / Mile.	
1920	65-5-2	Grading	24'		Force Account.	
1920	65-5-2	Grading (1) Gravel	24'	5"	7300 C.Y. / Mile. Force Account.	
1921	65-5-2	Gravel	24'	5"	2300 C.Y. / Mile. Force Account.	
1921	65-5-23	Grading Gravel	24'	4 1/4"	2000 C.Y. / Mile.	
1922	65-5-21	Grading Gravel	30' 24'	5 1/4"	2700 C.Y. / Mile.	
1927	(2) 65-5-2	Tar Tr. Gravel	V.M.		Maint. Dept.	
1929	(2) 65-5-23 (2) 65-5-3 (2) 65-5-21	Tar Tr. Gravel	24'	1 1/4"	10920 Gal. / Mile. Maint. Dept.	
1936	65-5-21	Roadside Landscaping				
1937	65-5-23	Roadside Landscaping			No record of location.	
C	3004-11				C46X45, C66X55	
1941	3004-10	6 Culverts			C46X42, C66X79 C64X52, C64X63	
M		Spot Treat.			Rt. 6 & MC2, 64536 / Mi.	
1942	A.F.E.4	Bit. Surf. Repair	24'		Grav. 300 C.Y. / Mi. Maint. Dept.	
C	3004-02	Grading	40'		20 Mi. Divided Highway	
1942	3004-03	Salvaged Bit Surf.			1192 C.Y. / Mi.	
	3004-14b & c	Sodding				
C					Seeds supplied by R.S.D. (S.P. 3004-15 & 16)	
1942	A.F.E.7	Seeding			Maint. Dept.	



YEARS FROM	TO	TOTAL MILES	UNINCORPORATED		INCORPORATED		RURAL		URBAN	
			RDWY. MI.	BR. MI.	RDWY. MI.	BR. MI.	RDWY. MI.	BR. MI.	RDWY. MI.	BR. MI.
1922	1941	12.16	10.07	0.00	2.09	0.00	11.63	0.00	0.53	0.00
1942		9.50	8.89	0.00	0.61	0.00	8.89	0.00	0.61	0.00

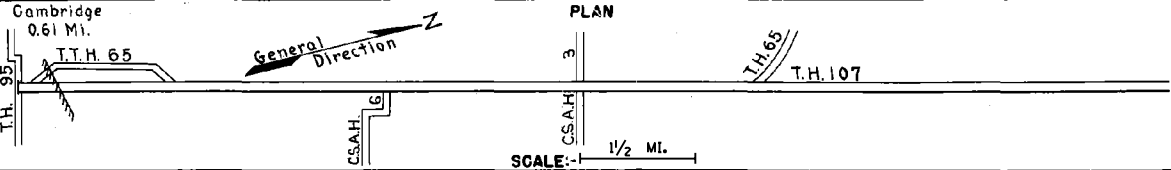
REMARKS: Layout is to scale as of 1922.
(1) No record of construction of grading.
(2) This work not done under these project numbers but lies within the limits of these projects. (3) This control section continued thru Braham to No. Co. Line prior to 1942 when T.H. 65 was relocated. Portion north of new location of T.H. 65 was transferred to T.H. 107 and given new C.S. No. 3010.

PREPARED BY
HIGHWAY PLANNING SURVEY
IN COOPERATION WITH
U.S. PUBLIC ROADS ADMINISTRATION


STATE OF MINNESOTA
DEPARTMENT OF HIGHWAYS
ROAD LIFE STUDIES
CONSTRUCTION PROJECT LOG RECORD

CONTROL SECTION 3004
TRUNK HIGHWAY 65
COUNTY Isanti
DISTRICT 38

LIMITS: Jct. T.H. 95 in Cambridge - Jct. T.H. 107
Ref. Pt. 041+00.606 - 051+00.032



YEAR BUILT	PROJECT N ^o	DESCRIPTION				CODE N ^o
		TYPE	WIDTH	THICKNESS	REMARKS	
C 1943	3004-20	Stab. Gravel Base Mixed Bit.	38' 26'	2'-6" 1"	24' Surf. on each roadway of Divided Highway.	
M 1945	3004-04	Base Repair (Spots) Bit. Surf. (Spots)	26'	1"		
M 1947	A.F.E. 4	Spot Treat. Bit. Surf. Repair	26'		SC-3&MC-3, 8298 Gal. Agg. 452 C.Y.	
M 1948	A.F.E. 4	Spot Treat. Bit. Surf. Repair	26'		SC-3&MC-3, 1965 Gal. Agg. 1353 Tons	
M 1950	A.F.E. 4	Spot Treat. Bit. Surf. Repair	24'		SG-4&MC-3, 11443 Gal. Agg. 684 C.Y.	
C 1952	3004-24	Spot Base Repair Plant Mix Bit.	24'	1 1/2" added		
C 1953	A.F.E. 837	Install Conc. Tile			In Offtake Ditch	
C 1955	3004-27 3004-28	Bit. Stab. Base Plant Mix Bit. Traffic Signals	457' 457'	9" 3"	0.17 MI Divided Highway	
C & M 1956	A.F.E. 830 A.F.E. 824	Install Guard Rail* Drainage Corr.*			* In Cambridge 570 L.F.	
M 1957	A.F.E. 605	Bit. Seal Coat			RC-5, 34447 Gal. Agg. 1274 C.Y.	
M 1958	A.F.E. 606	Shoulder Regrave!			8568 Tons	
C 1965	3004-31	Grading Rt. & Lt. Gr. & Bit. Base Asphaltic Conc.	24'		Grading for entire width on portions of Project	
C 1979	3004-40	Bit. Surface Rt. Shoulders	44' 10'	1 1/2" 1"	Rt. Two Lanes at CSAH 6, CR-41 road CR-46	
M 1992	M4507	Bit. Overlay	28'	1 1/2"	Spec 2341	



YEARS		TOTAL MILES	UNINCORPORATED		INCORPORATED		RURAL		URBAN	
FROM	TO		RDWY. MI.	BR. MI.	RDWY. MI.	BR. MI.	RDWY. MI.	BR. MI.	RDWY. MI.	BR. MI.

REMARKS: See Sheet #1

