



Map of CS# LIMITS:

0 1/2 1 2
Mile

CONSTRUCTION PROJECT LOG

Prepared by
Office of Transportation System Management

Last updated on: 10-7-2022

Control Section 3003

TRUNK HIGHWAY: MN65

COUNTY: Isanti

DISTRICT: 3 (Brainerd)

LIMITS:
Anoka-Isanti County Line to JCT MN-95
Ref. Pt. 030+00.411 - 041+00.591

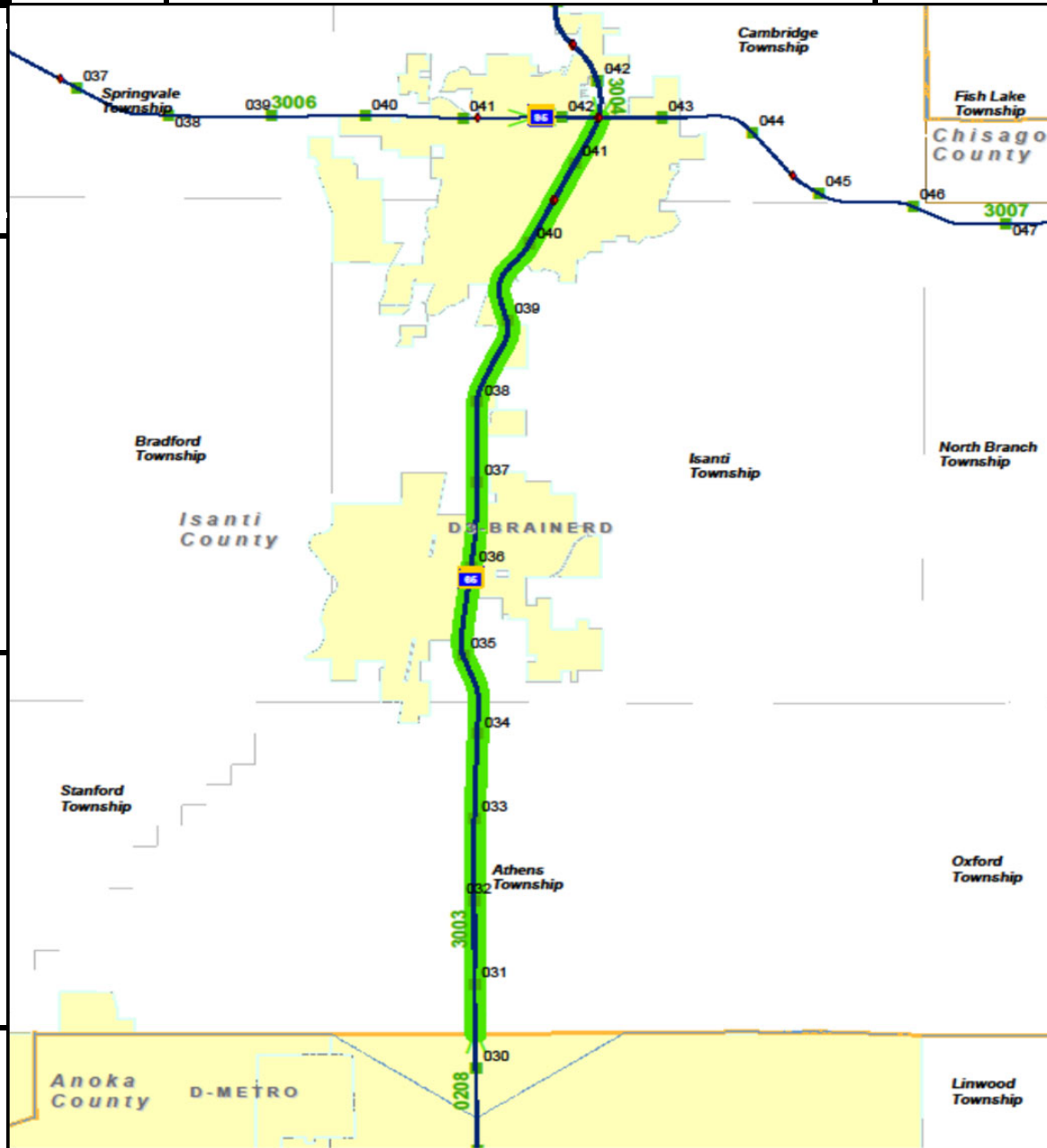
NOTES: CONTROL SECTION NOTES FROM SDW

Symbology:

Stick Map Legend				
Highway	State-Aid	Non State-Aid	City Limit	Bridge
			■ ■ ■ ■ ■ ■ ■ ■	◆

DISCLAIMER: If you encounter broken hyperlinks, please fill out Data Practice Form:

<http://www.dot.state.mn.us/information/datapractices/index.html>

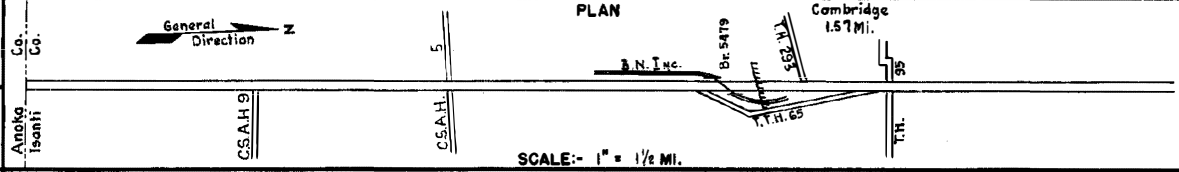


PREPARED BY
HIGHWAY PLANNING SURVEY
IN COOPERATION WITH
U.S. PUBLIC ROADS ADMINISTRATION


STATE OF MINNESOTA
DEPARTMENT OF HIGHWAYS
ROAD LIFE STUDIES
CONSTRUCTION PROJECT LOG RECORD

CONTROL SECTION 3003
TRUNK HIGHWAY 65
COUNTY Isanti
DISTRICT 5B

LIMITS: S. Co. Line - Jct. T.H. 95 in Cambridge



YEAR BUILT	PROJECT N ^o	DESCRIPTION				CODE N ^o
		TYPE	WIDTH	THICK-NESS	REMARKS	
		Gravel	25'	2"	No Record of Constr.	
1920	65-5-4	Grading Gravel	24'	5"	Co. Job 1901. 2400 C.Y./Mile.	
1920	65-5-2	Grading (1) Gravel	24'	5"	2300 C.Y./Mile.	
1921	65-5-23	Grading Gravel	24'	4 1/4"	2000 C.Y./Mile.	
	(2)					
1927	65-5-4	Tar Tr. Gravel	25'	1 3/4"	Maint. Dept.	
1927		Tar Tr. Gravel	25'	1 3/4"	Maint. Dept.	
	(2)					
1927	65-5-2	Tar Tr. Gravel	24'	1 3/4"	Maint. Dept.	
1936	65-5-43-1A, B & C	Grading Br. 5479	32'		198' B.S. & Cent. O.H.	
1937	A.F.E. 26	Mixed Bitum.	32'	1 1/2"	Maint. Dept.	
M					Tar 3143 Gal./Mi.	
1940	A.F.E. 34	Bit Seal Coat			Maint. Dept.	
M						
1943	A.F.E. 4	Spot Treat Bit. Surf. Repair	22'		RT-6, 4531 Gal./Mi. Grav. 223 C.Y./Mi. Mant. Dept.	
M						
1946	A.F.E. 4	Spot Treat. Bit. Surf. Repair	22'		RT-6, 503, 12924 Gal. Agg. 565 C.Y.	
M						
1947	A.F.E. 4	Spot Treat. Bit. Surf. Repair	22'		MG-3, 23193 Gal. Agg. 1123 C.Y.	
M						
1950	A.F.E. 4	Spot Treat. Bit. Surf. Repair	22'		MG-3, 26473 Gal. Agg. 1844 C.Y.	



YEARS FROM	TO	TOTAL MILES	UNINCORPORATED		INCORPORATED		RURAL		URBAN	
			RDWY. MI.	BR. MI.	RDWY. MI.	BR. MI.	RDWY. MI.	BR. MI.	RDWY. MI.	BR. MI.
1921	1935	11.22	10.23	0.00	0.99	0.00	10.23	0.00	0.99	0.00
1936	1950	11.26	10.21	0.04	1.01	0.00	10.21	0.04	1.01	0.00
1951	1951	11.21	10.16	0.04	1.01	0.00	10.16	0.04	1.01	0.00
1952	1954	11.20	10.15	0.04	1.01	0.00	10.15	0.04	1.01	0.00
1955	1975	11.19	10.15	0.04	1.00	0.00	10.15	0.04	1.00	0.00
1976		11.14	9.58	0.04	1.57	—	9.58	0.04	1.57	—

REMARKS: Layout is to scale as of 1956.

(1) No record of construction of grading.

(2) This work not done under these project numbers but lies within the limits of these projects.

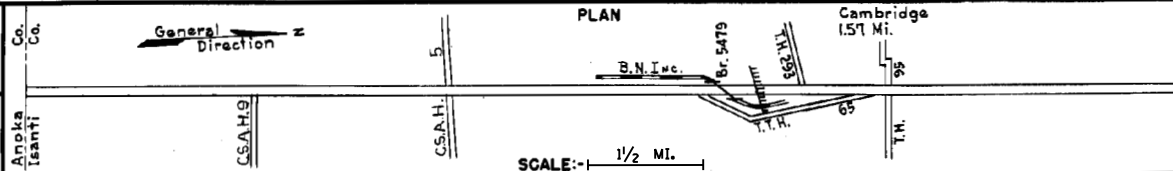
4-76

PREPARED BY
HIGHWAY PLANNING SURVEY
IN COOPERATION WITH
U.S. PUBLIC ROADS ADMINISTRATION


STATE OF MINNESOTA
DEPARTMENT OF HIGHWAYS
ROAD LIFE STUDIES
CONSTRUCTION PROJECT LOG RECORD

CONTROL SECTION 3003
TRUNK HIGHWAY 65
COUNTY Isanti
DISTRICT 38

LIMITS: S. Co. Line - Jct. T.H. 95 in Cambridge
Ref. Pt. 030+00.382 - 041+00.606



YEAR BUILT	PROJECT N ^o	DESCRIPTION				CODE N ^o
		TYPE	WIDTH	THICKNESS	REMARKS	
C	3003-02	Grading	44'			
1951	3003-03	Salvaged Bit.	24'	2 1/2"	1200 C.Y./Mi.	
C		Bit. Surfacing			SC344, 55892 Gal.	
1951	A.F.E. 32	Mixed Bit.	24'	1"	Agg. 4450 C.Y.	
C	3003-06	Grading			Guard Rail & Bit.	
1952	3003-07	Concrete	22'	9-7.9"	curb at Br. 5479	
	A.F.E. 42	Prime Salv. Bit. Shldr.	8'		constr. under A.F.E. 45	
M		Scarify & Relay			MC 2 & RCS-4, 27127 Gal.	
1955	A.F.E. 834	Bit. Shoulders				
C		Bit. Stab. Base	36"	9"		
1955	3003-11	Plant Mix Bit.	24'	1 1/2"		
C		Install Guard Rail			(In Cambridge) 525 L.F.	
1956	A.F.E. 830					
M		Bit. Seal on Shoulder			MC-2, 15911 Gal.	
1961					Agg. 536 C.Y.	
C		Grading Select Gran.		12"		
1970	3003-16	Stab. Agg. Base		1/2"		
C		Bit. Base	28'	6"		
1971	3003-18	Plant Mix Bit Surf.	24'	2"		
C		Turn Lane			Right Turn on SB Roadway at Castle Towers	
1972	3003-23					
C		Pl. Mix Bit. SHDRS				
1977	3003-26	Rt. Turn LANE				
		3-1-Pass LANE				
C		Bit. Surface	18' 1/4"		sp. 2241	
1979	3003-27					
M		Conc. Surf. Repair				
1986	M4183					
C		Bit. Overlay	24'	1 1/2"		
1992	3003-31					



YEARS		TOTAL MILES	UNINCORPORATED		INCORPORATED		RURAL		URBAN	
FROM	TO		ROWY. MI.	BR. MI.	ROWY. MI.	BR. MI.	ROWY. MI.	BR. MI.	ROWY. MI.	BR. MI.

REMARKS: See Sheet No. 1

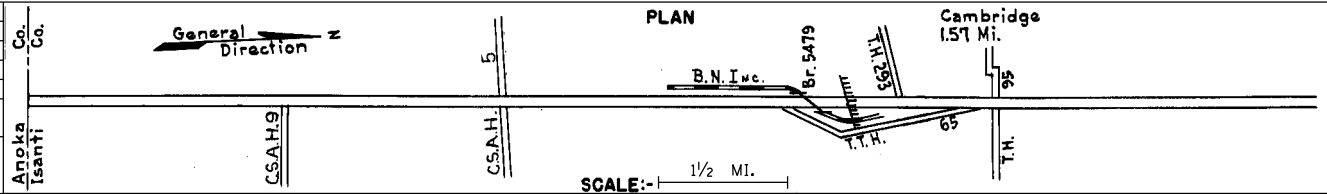
PREPARED BY
BUREAU OF POLICY & PLANNING
IN COOPERATION WITH
U.S. DEPARTMENT OF TRANSPORTATION - FEDERAL HIGHWAY ADMINISTRATION

STATE OF MINNESOTA
DEPARTMENT OF TRANSPORTATION
CONSTRUCTION PROJECT LOG RECORD


CONTROL SECTION 3003
TRUNK HIGHWAY 65
COUNTY Isanti
DISTRICT 3B

LIMITS: S. Co. Line - Jct. T.H. 95 in Cambridge

Ref. pt. 30+00.382 - 41+00.601



YEAR BUILT	PROJECT No	DESCRIPTION			
		TYPE	WIDTH	THICKNESS	REMARKS
C	1993 3003-19	Grading Bit. Surfacing Bridges	24'	var. cs	By-pass const. Type 2331, 41 & 61 total mi. is 11.340 mi.
C	1997 3003-40	Bit. Milling Bit. Overlay Bit. Shoulder	24' 24' Var.	2 1/2" 4" 1 1/2"	Spec. 2347 Spec. 2347, 2331
C	1997 3003-42	Joint Repair			
M	1999 M99050	Crack Repair			
M	2000 8823-13	Bit. Seal Coat			Type FA-2
S	2005 8823-65	Bit. Seal Coat			Type FA-3
S	2008 3003-45	Grading Milling Bit. Overlay	var.	var.	Spec. 2360
S	2012 0208-146	Grading Milling Conc. Overlay Unbond	var.	2" 8"	1.5" PASSRC
S	2018 3003-47	Bit. Mill ML & TL Bit. Overlay Conc. pavmt- whitetopping	var. var. var.	2" var. 5"	LTL & RTL exten.-bit. 3.5" TL's & ext.



YEARS FROM TO		TOTAL MILES	UNINCORPORATED RDWY. MI. BR. MI.		INCORPORATED RDWY. MI. BR. MI.		RURAL RDWY. MI. BR. MI.		URBAN RDWY. MI. BR. MI.	

REMARKS: