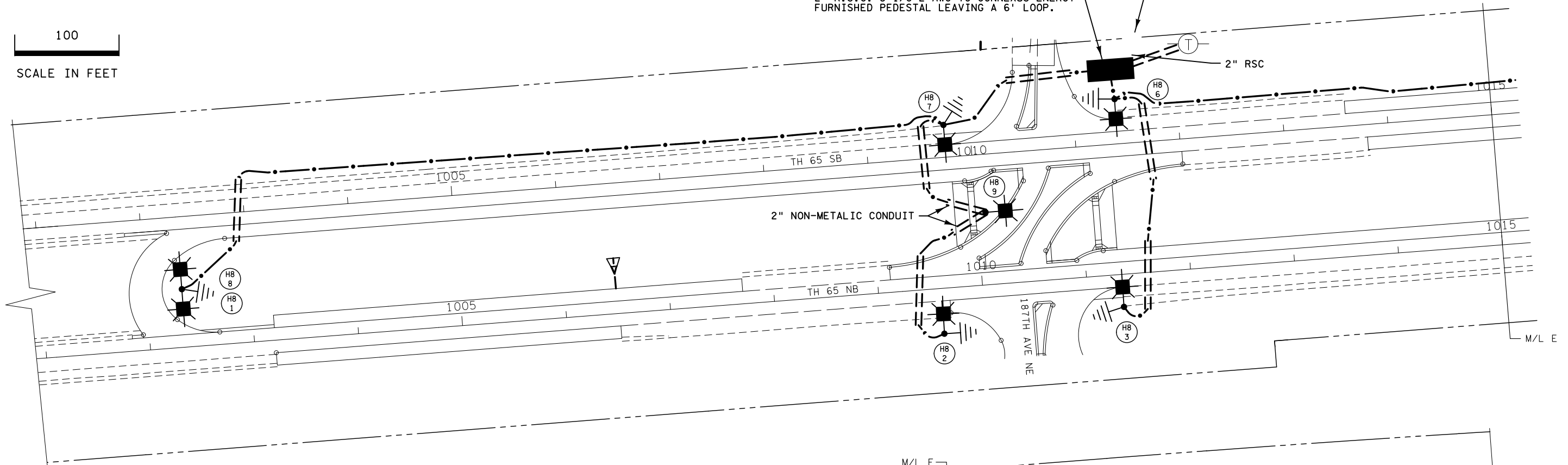


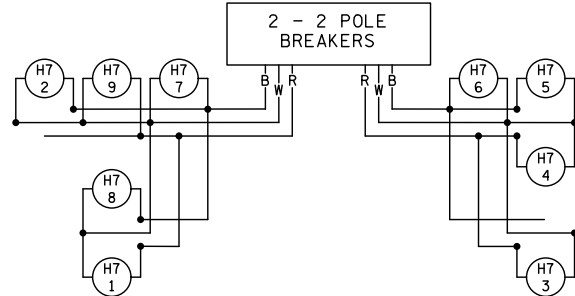
FD. PT. 02H8
 PAD MOUNTED SERVICE CABINET
 TYPE RURAL LIGHTING AND FLASHING (RLF)
 120/240V (METERED)
 GROUND MOUNTED CABINET FOUNDATION.
 2" R.S.C. 3-1/C 2 AWG TO CONNEXUS ENERGY
 FURNISHED PEDESTAL LEAVING A 6' LOOP.



100
 SCALE IN FEET

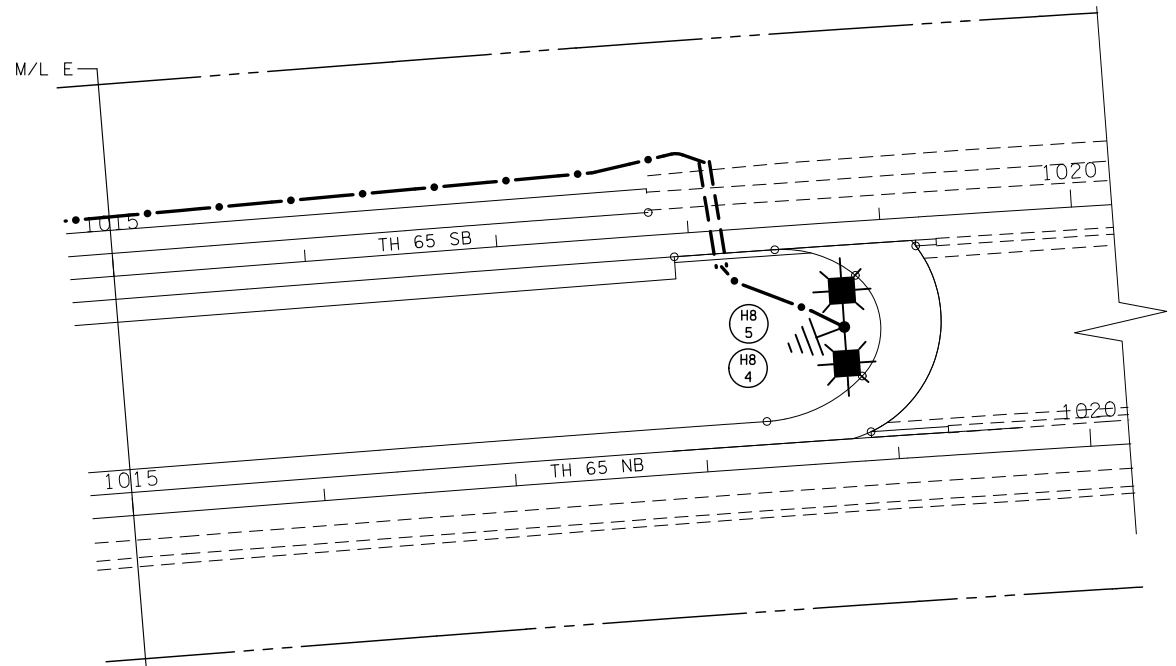


W DENOTES NEUTRAL CONDUCTOR
 B AND R DENOTE CURRENT CARRYING CONDUCTORS
 FD. PT. 02H8
 240/480 VOLT



FEEDPOINT 02H8
 LIGHTING UNIT LOCATION AND TYPE

NO.	STATION	LT.	RT.	LOCATION	TYPE	FOUNDATION
1	1002+35	X		NB TH65	9D-40	E
2	1009+60		X	NB TH65	9-40	
3	1011+35		X	NB TH65	9-40	
4	1018+75	X		NB TH65	9D-40	
5						
6	1011+40	X		SB TH65	9-40	
7	1009+75	X		SB TH65	9-40	
9	1010+10	X		NB TH65	9-40	E



LIGHTING SYSTEM "A"

LEGEND

- LIGHTING UNIT
- PERMANENT GROUND ROD (25 OHMS OR LESS)
- DIRECT BURIED LIGHTING CABLE 4/C 4 AWG
- FD. PT. CABINET
- 3" PVC DIRECTIONAL BORED (UNLESS OTHERWISE NOTED)
- LIGHTING UNIT IDENTIFIER
- RIGHT OF WAY

BY	DATE	REVISIONS

DRAWN BY: JC CKD BY: PB

FEEDPOINT: 02H8 LOCATION: 187TH AVE NE
 METER ADDRESS: 18702 HWY 65, EAST BETHEL, MN 55011

CERTIFIED BY *Michael P. Dubinsky* LIC. NO. 19863 DATE: 3-DEC-2019
LICENSED PROFESSIONAL ENGINEER

LIGHTING PLAN

STATE PROJ. NO. 0208-157 (T.H. 65) SHEET NO. SL10 OF SL11 SHEETS

DISTRICT #: Metro
 IPLOT NAME: 10208157.ltr.lod
 PATH & FILENAME: Projects\DM_R05\065\0208\157\Traffic\Lighting\0208157.ltr.lod.dgn
 PLOTTED/REVISED: 3-DEC-2019