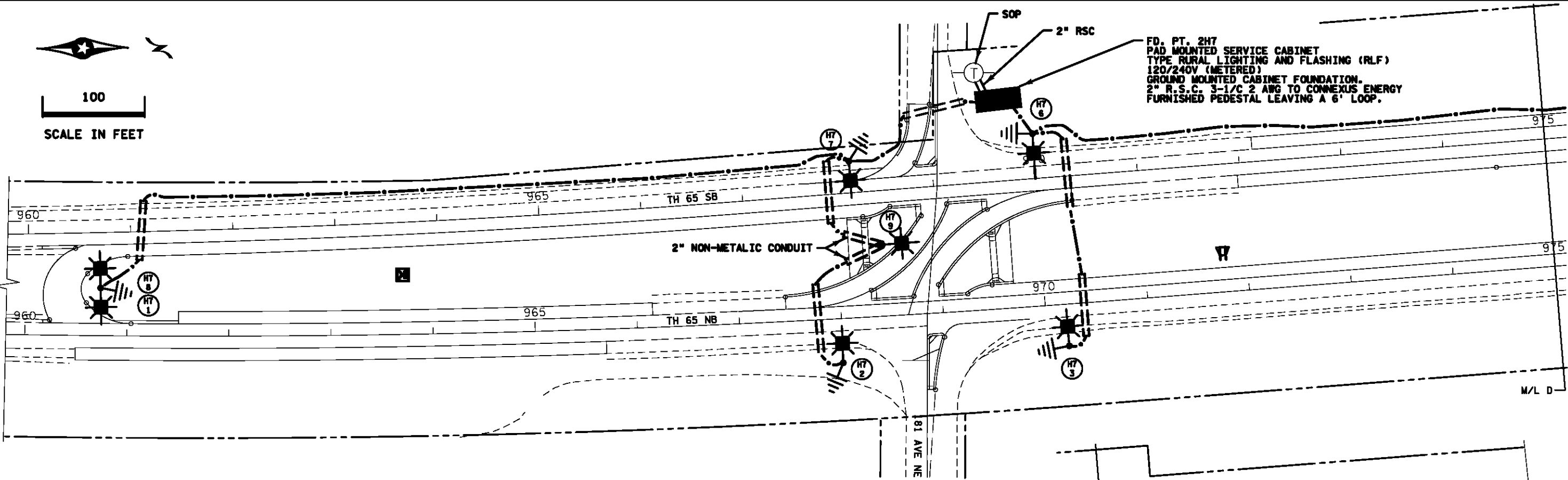
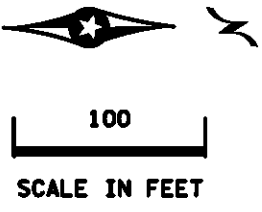


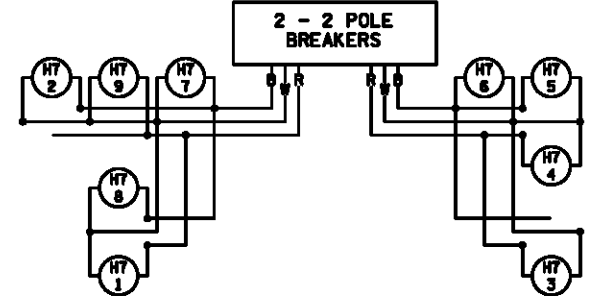
PLOTTED/REVISED: MAR-2018

I PLOT NAME: 10208-157 J11-10
 PATH & FILENAME: Projects\DM罗斯0650208157\Traffic\Lighting\0208-157 J11-10.dgn



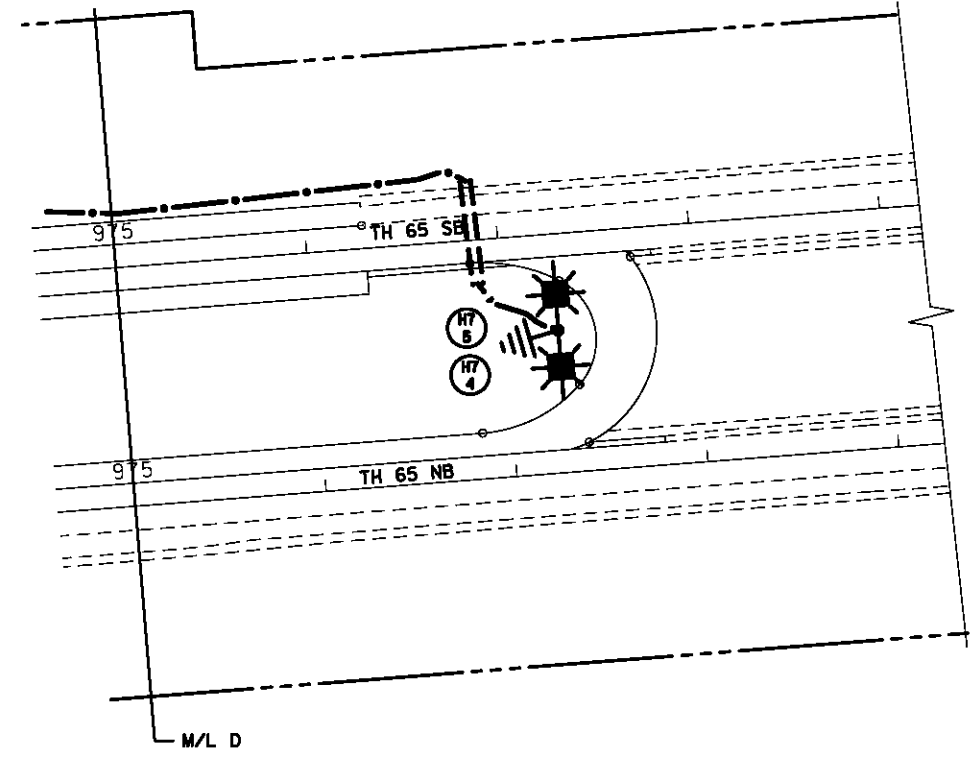
FD. PT. 2H7
 PAD MOUNTED SERVICE CABINET
 TYPE RURAL LIGHTING AND FLASHING (RLF)
 120/240V (METERED)
 GROUND MOUNTED CABINET FOUNDATION.
 2" R.S.C. 3-1/2" 2 AWG TO CONNEXUS ENERGY
 FURNISHED PEDESTAL LEAVING A 6' LOOP.

W DENOTES NEUTRAL CONDUCTOR
 B AND R DENOTE CURRENT CARRYING CONDUCTORS
 FD. PT. 2H7
 240/480 VOLT



FEEDPOINT 2H7
 LIGHTING UNIT LOCATION AND TYPE

NO.	STATION	LT.	RT.	LOCATION	TYPE	FOUNDATION
1	960+75	X		NB TH65	9D-40	E
2	968+00		X	NB TH65	9-40	
3	970+20		X	NB TH65	9-40	
4	977+25	X		NB TH65	9D-40	
5	977+25		X	NB TH65	9-40	
6	970+00	X		SB TH65	9-40	
7	968+20	X		SB TH65	9-40	
9	968+45	X		NB TH65	9-40	E



LEGEND

- LIGHTING UNIT
- PERMANENT GROUND ROD (25 OHMS OR LESS)
- DIRECT BURIED LIGHTING CABLE 4/C 4 AWG
- FD. PT. CABINET
- 3" PVC DIRECTIONAL BORED (UNLESS OTHERWISE NOTED)
- LIGHTING UNIT IDENTIFIER
- RIGHT OF WAY

LIGHTING SYSTEM "A"

BY	DATE	REVISIONS

FEEDPOINT: 2H7 LOCATION: 181ST AVE NE
 METER ADDRESS: 18102 HWY 65, HAME LAKE, MN 55304

CERTIFIED BY *Michael P. Liburdy* LIC. NO. 19863 DATE: 1-MAR-2018

LIGHTING PLAN

STATE PROJ.NO. 0208-157 (T.H. 65) SHEET NO. SL9 OF SL11 SHEETS

DRAWN BY: JC CKD BY: PB