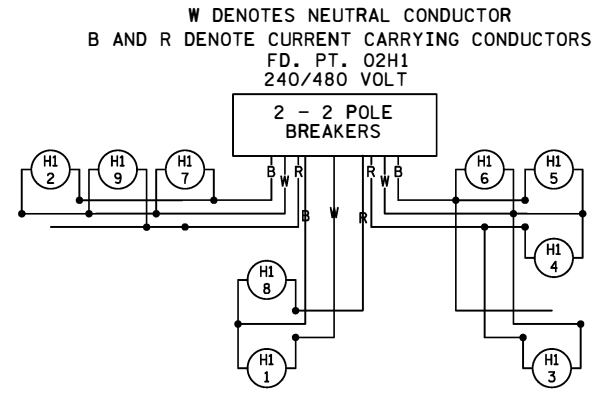
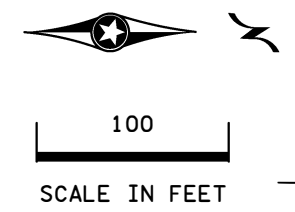
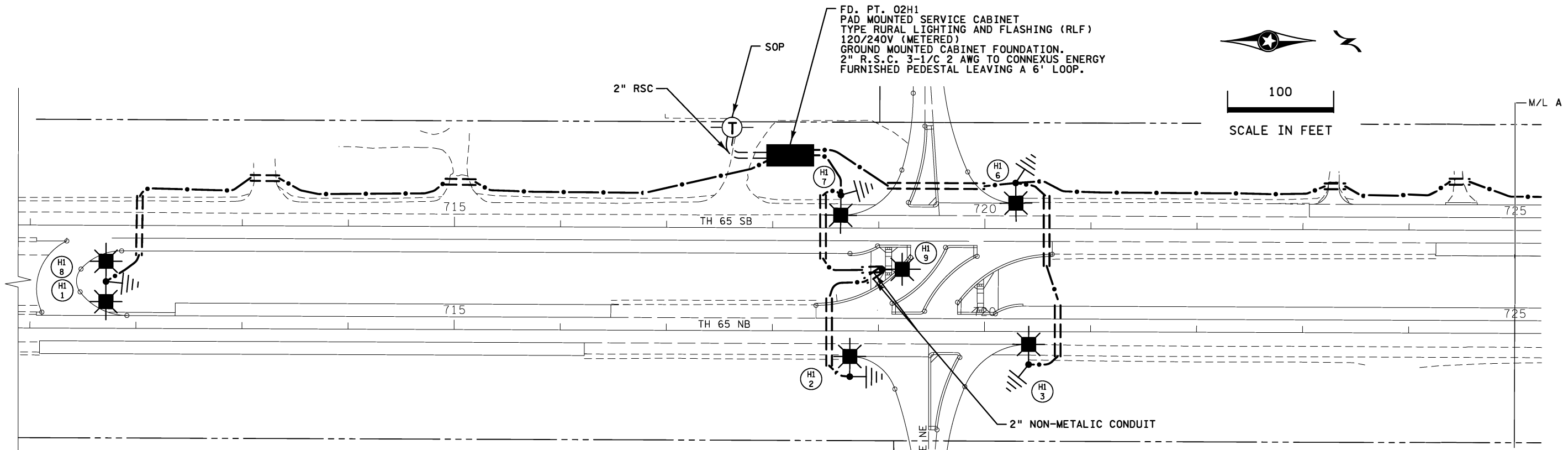


PLOTTED/REVISED: 3-DEC-2019

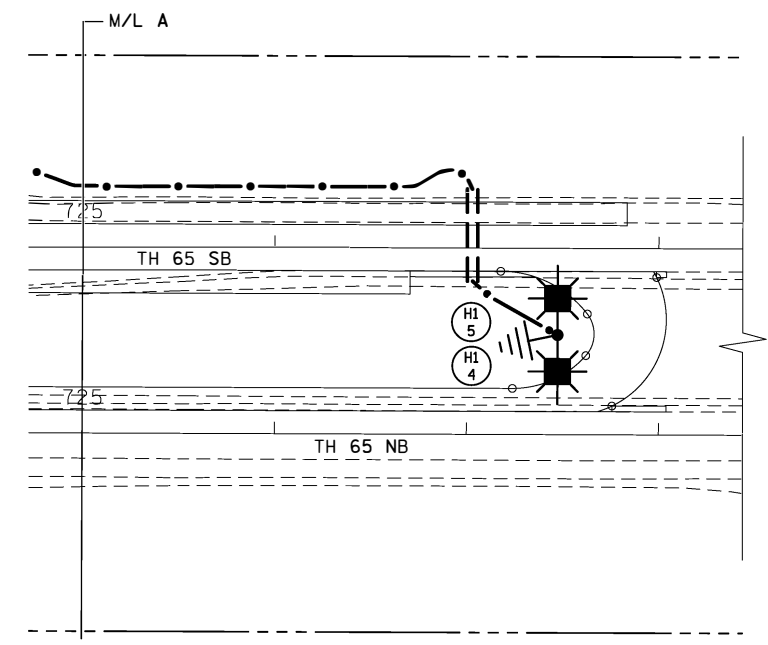
DISTRICT #: Metro
 IPLOT NAME: 10208157.lit.load
 PATH & FILENAME: Projects\DM_R05\065\0208157\Traffic\Lighting\0208157.lit.load.dgn



FEEDPOINT 02H1
 LIGHTING UNIT LOCATION AND TYPE

NO.	STATION	LT.	RT.	LOCATION	TYPE	FOUNDATION
(1) 1	711+70	X		NB TH65	9D-40	E
(1) 8						
2	718+75		X	NB TH65	9-40	
3	720+45		X	NB TH65	9-40	
4	727+45	X		NB TH65	9D-40	
5						
6	720+30	X		SB TH65	9-40	
7	718+65	X		SB TH65	9-40	
9	719+05	X		NB TH65	9-40	E

(1) INSTALL SALVAGED LUMINARE



AS-BUILT

LIGHTING SYSTEM "A"

LEGEND

- LIGHTING UNIT
- PERMANENT GROUND ROD (25 OHMS OR LESS)
- DIRECT BURIED LIGHTING CABLE 4/C 4 AWG
- FD. PT. CABINET
- 3" PVC DIRECTIONAL BORED (UNLESS OTHERWISE NOTED)
- LIGHTING UNIT IDENTIFIER
- RIGHT OF WAY

BY	DATE	REVISIONS	FEEDPOINT: 02H1	LOCATION: 143RD AVE NE	LIGHTING PLAN
TL	12/2/19	FIELD CHANGE	METER ADDRESS: 14382 HWY 65, ANDOVER, MN 55304		
DRAWN BY: JC			CERTIFIED BY: <i>Michael P. Dubinsky</i> LICENSED PROFESSIONAL ENGINEER		STATE PROJ.NO. 0208-157 (T.H. 65) SHEET NO. SL5 OF SL11 SHEETS
CKD BY: PB			LIC. NO. 19863 DATE: 3-DEC-2019		