









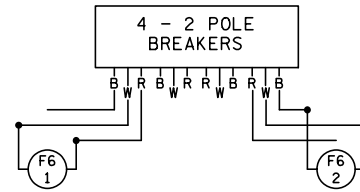
# LEGEND

-  LIGHTING UNIT
-  PERMANENT GROUND ROD (25 OHMS OR LESS)
-  DIRECT BURIED CABLE 4 CONDUCTOR NO. 4
-  FD. PT. CABINET
-  3" PVC (UNLESS OTHERWISE NOTED)
-  LIGHTING UNIT IDENTIFIER
-  INPLACE UTILITY POLE
-  INPLACE OVERHEAD POWER



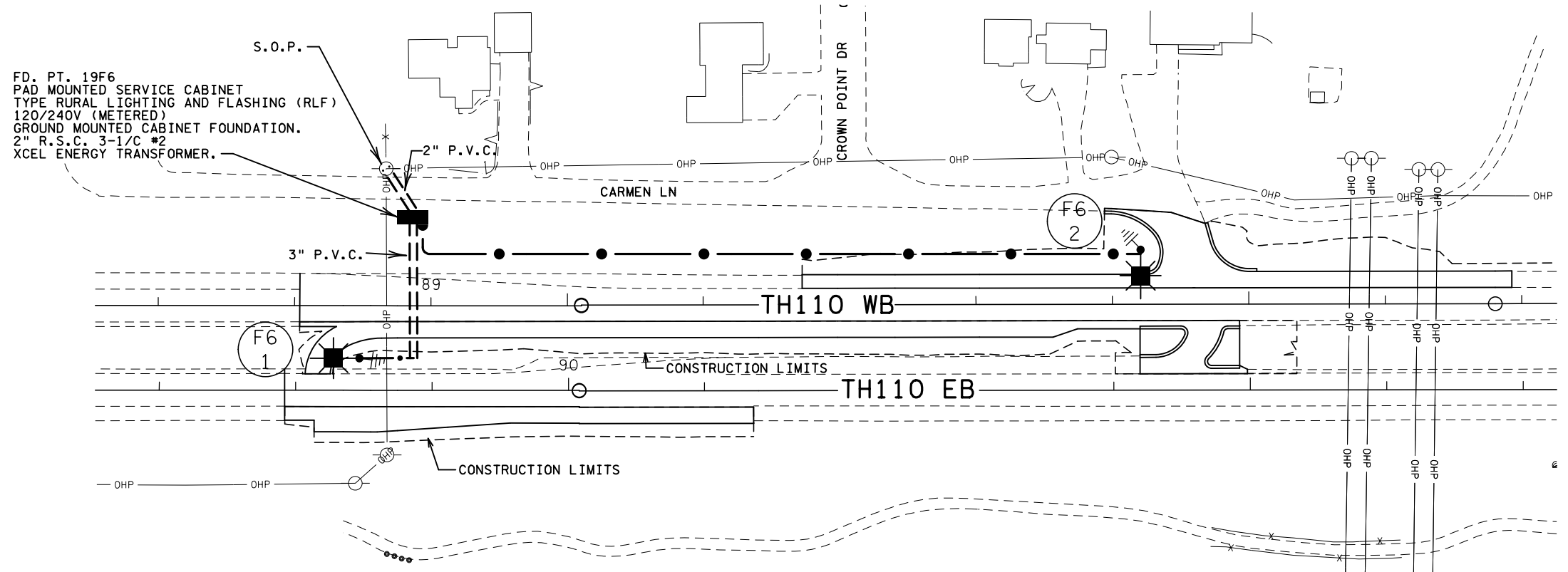
100  
SCALE IN FEET

DASHED LINES DENOTE INPLACE ITEMS  
W DENOTES NEUTRAL CONDUCTOR  
B AND R DENOTE CURRENT CARRYING CONDUCTORS  
FD. PT. 19F6  
120/240 VOLT



FEEDPOINT 19F6  
LIGHTING UNIT LOCATION AND TYPE

NO.	STATION	LT.	RT.	LOCATION	TYPE
1	88+47		X	HWY110WB	9-40 LED
2	94+20	X		HWY110WB	9-40 LED



FD. PT. 19F6  
PAD MOUNTED SERVICE CABINET  
TYPE RURAL LIGHTING AND FLASHING (RLF)  
120/240V (METERED)  
GROUND MOUNTED CABINET FOUNDATION.  
2" R.S.C. 3-1/C #2  
XCEL ENERGY TRANSFORMER.

CITY OF MENDOTA HEIGHTS  
DAKOTA COUNTY

DISTRICT #: Metro  
 PLOT NAME: LIT 4  
 PATH & FILENAME: Projects\DM\_ROS\101918\101918\Traffic\Lighting\1918-10\lit\oAB.dgn  
 PLOTTED/REVISED: 24-JUL-2018

BY	DATE	REVISIONS	FEEDPOINT: 19F6    LOCATION: CARMEN LANE	<b>LIGHTING PLAN</b>
JP	7/1/18	3" CONDUIT TO CABINET	METER ADDRESS: 895 HWY 110 FRONTAGE RD, MENDOTA HEIGHTS 55118	
DRAWN BY: PB    CKD BY: GK			CERTIFIED BY: <i>Michael P. Lubinsky</i> LIC. NO. 19863    DATE: 24-JUL-2018	STATE PROJ.NO. 1918-110 (T.H. 110) SHEET NO. SL4 OF SL5 SHEETS