

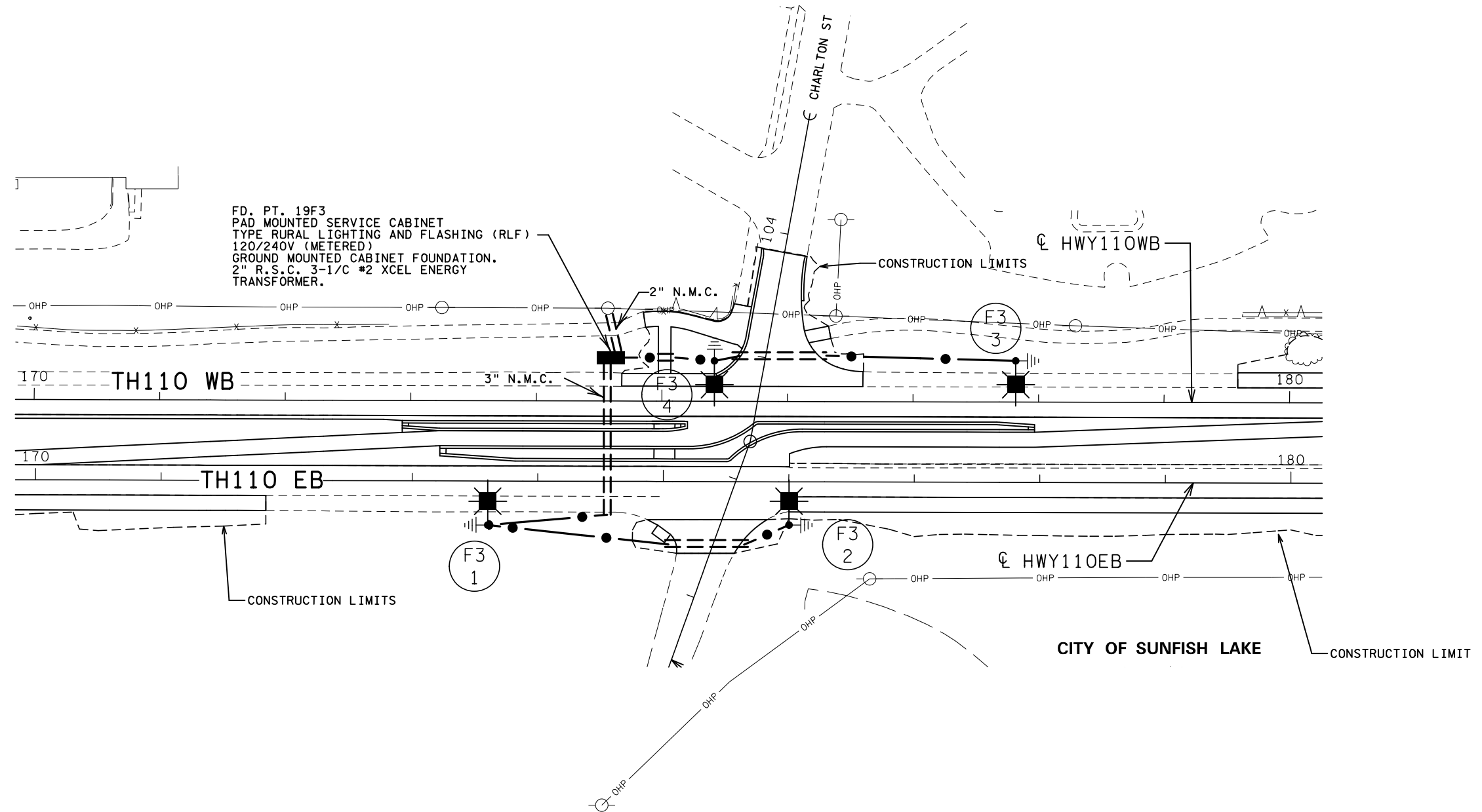
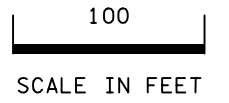
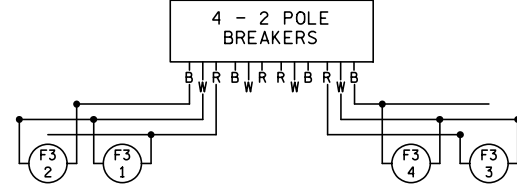
SEE LEGEND SHEET SL4

FEEDPOINT 19F3

LIGHTING UNIT LOCATION AND TYPE

NO.	STATION	LT.	RT.	LOCATION	TYPE
1	173+60		X	HWY110EB	9-40 LED
2	176+00		X	HWY110EB	9-40 LED
3	177+80	X		HWY110WB	9-40 LED
4	175+40	X		HWY110WB	9-40 LED

DASHED LINES DENOTE INPLACE ITEMS  
 W DENOTES NEUTRAL CONDUCTOR  
 B AND R DENOTE CURRENT CARRYING CONDUCTORS  
 FD. PT. 19F3  
 120/240 VOLT



PLOTTED/REVISED: 24-JUL-2018

DISTRICT #: Metro  
 PLOT NAME: LIT 5  
 PATH & FILENAME: Projects\DM\_POS\10\1918\10\Traffic\Lighting\1918-10\LIT\oAB.dgn

BY	DATE	REVISIONS	FEEDPOINT: 19F3	LOCATION: CHARLTON ST.	<b>LIGHTING PLAN</b>
JP	7/1/18	3" CONDUIT EXTENDED TO CABINET	METER ADDRESS: 401 MN110, W. ST. PAUL 55118		
DRAWN BY: PB CKD BY: GK			CERTIFIED BY: <i>Michael P. Lubinsky</i> LICENSED PROFESSIONAL ENGINEER	LIC. NO. 19863	DATE: 24-JUL-2018
STATE PROJ.NO. 1918-110 (T.H. 110) SHEET NO. SL5 OF SL5 SHEETS					