








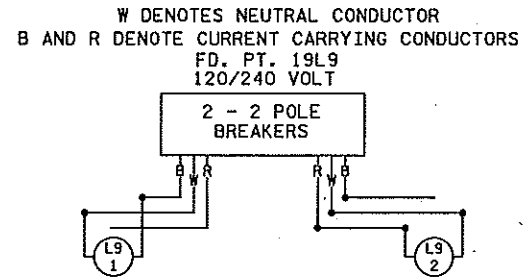


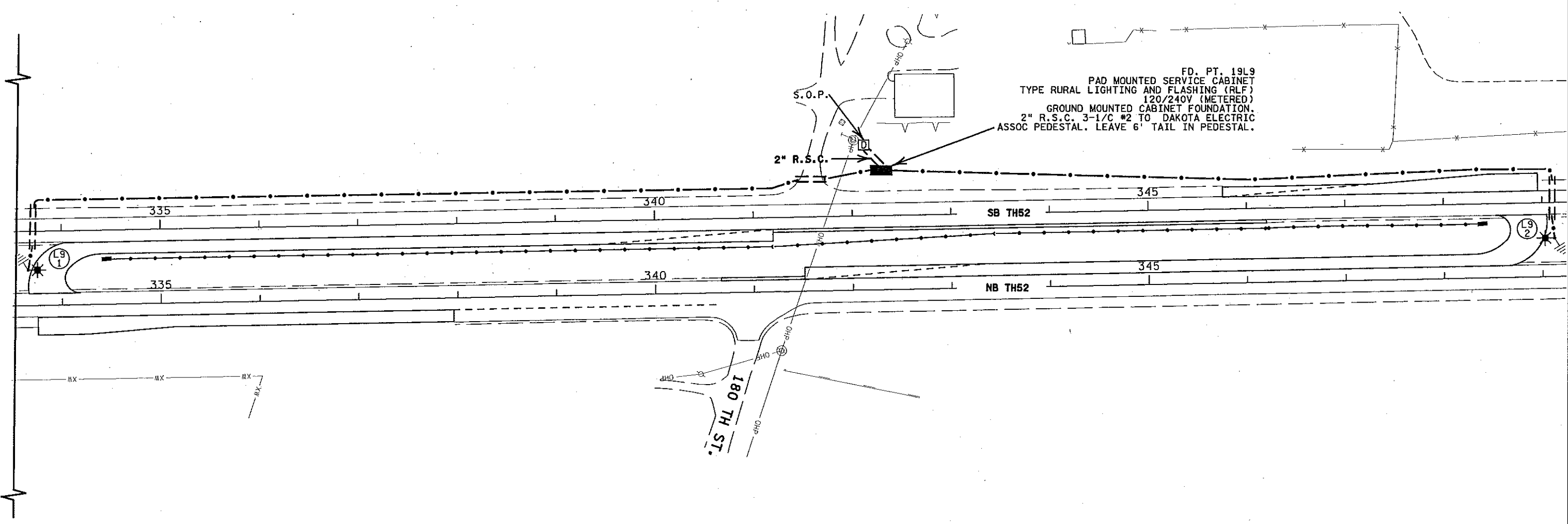
LEGEND

-  LIGHTING UNIT
-  FD. PT. CABINET
-  DIRECT BURIED CABLE 4 CONDUCTOR NO. 4
-  3" NMC DIRECTIONAL BORE (UNLESS OTHERWISE NOTED)
-  PERMANENT GROUND ROD (25 OHMS OR LESS)
-  DAKOTA ELECTRIC PEDESTAL
-  LIGHTING UNIT IDENTIFIER
-  UTILITY POLE



FEEDPOINT 19L9
LIGHTING UNIT LOCATION AND TYPE

NO.	STATION	LT.	RT.	LOCATION	TYPE	FOUNDATION
1	333+66	X		NB TH52	9-40 LED	DESIGN E
2	349+12	X		NB TH52	9-40 LED	DESIGN E



DISTRICT: METRO
 PLOT NAME: 1906-65.jit.105
 PATH & FILENAME: IP_FWP-d1841325v1906-65.jit.105.dgn
 PLOTTED/REVISED: 3/14/2017

FEED POINT 19L9

BY	DATE	REVISIONS	FEEDPOINT: 19L9 LOCATION: 180TH ST METER ADDRESS: 17975 HIGHWAY 52, VERMILLION TWP 55068	LIGHTING PLAN
DRAWN BY: PB CKD BY: GK			CERTIFIED BY: <u>Michael P. Lubinsky</u> LIC. NO. 19863 DATE: 3/14/2017	STATE PROJ. NO. 1906-65 (T.H. 52) SHEET NO. SL8 OF SL8 SHEETS