







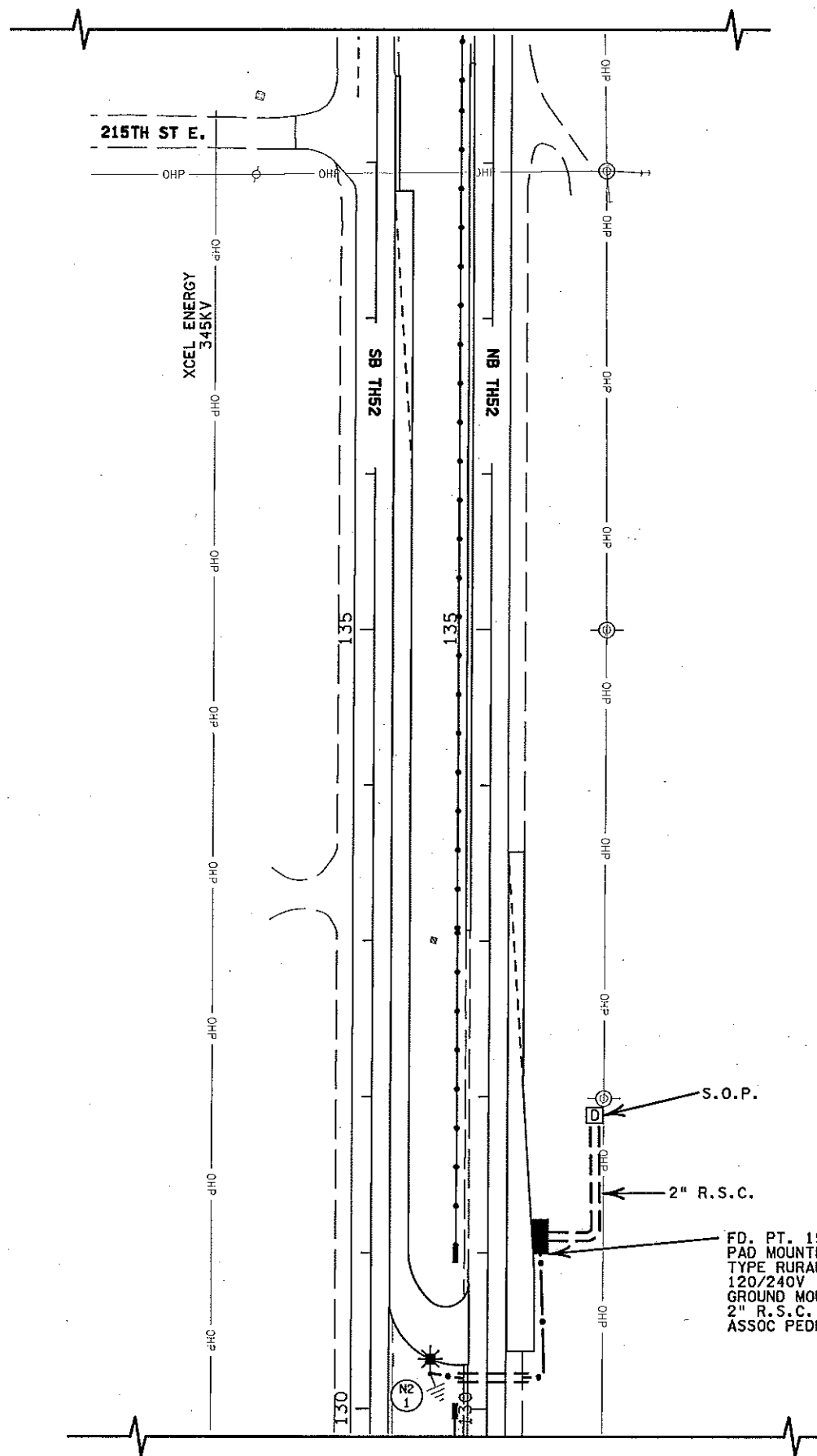
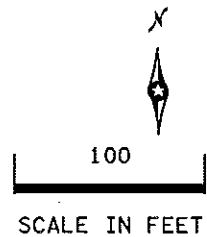
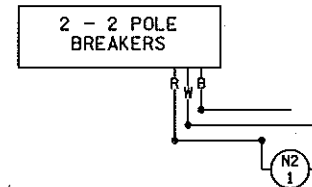


LEGEND

-  LIGHTING UNIT
-  FD. PT. CABINET
-  DIRECT BURIED CABLE 4 CONDUCTOR NO. 4
-  3" NMC DIRECTIONAL BORE (UNLESS OTHERWISE NOTED)
-  PERMANENT GROUND ROD (25 OHMS OR LESS)
-  DAKOTA ELECTRIC PEDESTAL
-  LIGHTING UNIT IDENTIFIER
-  UTILITY POLE



W DENOTES NEUTRAL CONDUCTOR
 B AND R DENOTE CURRENT CARRYING CONDUCTORS
 FD. PT. 19N2
 120/240 VOLT



FEEPOINT 19N2
 LIGHTING UNIT LOCATION AND TYPE

NO.	STATION	LT.	RT.	LOCATION	TYPE	FOUNDATION
1	130+23		X	SB TH52	9-40 LED	DESIGN E

FD. PT. 19N2
 PAD MOUNTED SERVICE CABINET
 TYPE RURAL LIGHTING AND FLASHING (RLF)
 120/240V (METERED)
 GROUND MOUNTED CABINET FOUNDATION.
 2" R.S.C. 3-1/8" #2 TO DAKOTA ELECTRIC
 ASSOC PEDESTAL. LEAVE 6' TAIL IN PEDESTAL.

FEE POINT 19N2

PLOTTED/REVISED: 3/14/2017

DISTRICT #: METRO
 IPLOT NAME: 1906-65.J11.dgn
 PATH & FILENAME: IP_PWP-d184525v1906-65.lit-to.dgn

BY	DATE	REVISIONS

FEEPOINT: 19N2 LOCATION: 215TH ST
 METER ADDRESS: 21630 HIGHWAY 52 VERMILLION TWP 55033

LIGHTING PLAN

CERTIFIED BY Michael P. Lubinsky LIC. NO. 19863 DATE: 3/14/2017
LICENSED PROFESSIONAL ENGINEER

STATE PROJ.NO. 1906-65 (T.H. 52) SHEET NO. SL5 OF SL8 SHEETS

DRAWN BY: PB CKD BY: GK